

NOTICE!!

These documents have been scanned!

Do not place un-scanned documents beneath this notice!

Do not remove this notice from this file!

GPO Jacket No. 560-102
Print Order 61540
Rise Business Services, LLC
Job=AZ15 5/17/2019



Box Number= AZ15061



Claim Begin-End: AMC405325-AMC405339

1 Initial Receipt



AZ15061-15

AMC404917-AMC405341

United States Department of the Interior
Bureau of Land Management
 LANDS/RECREATION & PLANNING
 ONE N CENTRAL AVE
 PHOENIX, AZ 85004 -2203
 Phone:

Receipt

No:

2286596

Transaction #: 2358729	
Date of Transaction: 02/02/2011	
CUSTOMER:	
STEVE KAROLYI PO BOX 74353 NEW RIVER, AZ 85087-1006 US	ENTERED INTO COMPUTER MAR 03 2011

LINE #	QTY	DESCRIPTION	REMARKS	UNIT PRICE	TOTAL
1	1.00	LOCATABLE MINERALS / MINING CLAIMS-NOT NEW-UNADJUD, ONE AUTH NO. ONLY / MINING CLAIM MONEY RECEIVED CASES: AMC404133/\$80.00	TRF (8)	- n/a -	80.00
2	20.00	LOCATABLE MINERALS / MINING CLAIMS-NEW, UNADJUD, ONE OR MORE AUTH NOS / NEW MINING CLAIM PROCESSING FEE \$15 CASES: AMC405320/\$15.00, AMC405321/\$15.00, AMC405322/\$15.00, AMC405323/\$15.00, AMC405324/\$15.00, AMC405325/\$15.00, AMC405326/\$15.00, AMC405327/\$15.00, AMC405328/\$15.00, AMC405329/\$15.00, AMC405330/\$15.00, AMC405331/\$15.00, AMC405332/\$15.00, AMC405333/\$15.00, AMC405334/\$15.00, AMC405335/\$15.00, AMC405336/\$15.00, AMC405337/\$15.00, AMC405338/\$15.00, AMC405339/\$15.00		- n/a -	300.00
3	20.00	LOCATABLE MINERALS / MINING CLAIMS-NEW, UNADJUD, ONE OR MORE AUTH NOS / NEW MINING CLAIM LOCATION FEE \$34 CASES: AMC405320/\$34.00, AMC405321/\$34.00, AMC405322/\$34.00, AMC405323/\$34.00, AMC405324/\$34.00, AMC405325/\$34.00, AMC405326/\$34.00, AMC405327/\$34.00, AMC405328/\$34.00, AMC405329/\$34.00, AMC405330/\$34.00, AMC405331/\$34.00, AMC405332/\$34.00, AMC405333/\$34.00, AMC405334/\$34.00, AMC405335/\$34.00, AMC405336/\$34.00, AMC405337/\$34.00, AMC405338/\$34.00, AMC405339/\$34.00		- n/a -	680.00
		LOCATABLE MINERALS / MINING CLAIMS-NEW, UNADJUD, ONE OR MORE AUTH NOS / NEW MINING CLAIM MAINT FEE \$140 CASES: AMC405320/\$140.00, AMC405321/\$140.00, AMC405322/\$140.00, AMC405323/\$140.00, AMC405324/			

4	20.00	\$140.00, AMC405325/\$140.00, AMC405326/\$140.00, AMC405327/\$140.00, AMC405328/\$140.00, AMC405329/\$140.00, AMC405330/\$140.00, AMC405331/\$140.00, AMC405332/\$140.00, AMC405333/\$140.00, AMC405334/\$140.00, AMC405335/\$140.00, AMC405336/\$140.00, AMC405337/\$140.00, AMC405338/\$140.00, AMC405339/\$140.00	- n/a -	2800.00
TOTAL:				\$3,860.00

PAYMENT INFORMATION			
1	AMOUNT:	3860.00	POSTMARKED: N/A
	TYPE:	CHECK	RECEIVED: 02/02/2011
	CHECK NO:	7722	
	NAME:	KAROLYI, STEVE PO BOX 74353 NEW RIVER AZ 85087-1006 US	

REMARKS

This receipt was generated by the automated BLM Collections and Billing System and is a paper representation of a portion of the official electronic record contained therein.

NOTICE!!

These documents have been scanned!

Do not place un-scanned documents beneath this notice!

Do not remove this notice from this file!

GPO Jacket No. 560-102
Print Order 61540
Rise Business Services, LLC
Job=AZ15 5/17/2019



Box Number= AZ15061



Claim Begin-End: AMC405325-AMC405339

2 Correspondence



AZ15061-15

AMC404917-AMC405341

SENDER: COMPLETE THIS SECTION

- Complete items 1, 2, and 3. Also complete item 4 if Restricted Delivery is desired.
- Print your name and address on the reverse so that we can return the card to you.
- Attach this card to the back of the mailpiece, or on the front if space permits.

1. Article Addressed to:

DONALD H BILLINGS
 BEVERLY BILLINGS HOPKINS
 1719 E LEGRANDE AVE
 INDIANAPOLIS, IN 46203-4157
 920/RM/AMC405325

2. Article Number
 (Transfer from service label)

7011 2970 0001 8020 9650

COMPLETE THIS SECTION ON DELIVERY

A. Signature

X *Jeffrey Miner*

Carrier

- Agent
 Addressee

B. Received by (Printed Name)

Jeffrey Miner

C. Date of Delivery

12-7-15

D. Is delivery address different from item 1? Yes

If YES, enter delivery address below:

No

2015 DEC 11 P 4:05 15

PHOENIX, ARIZONA

3. Service Type

- Certified Mail Express Mail
 Registered Return Receipt for Merchandise
 Insured Mail C.O.D.

4. Restricted Delivery? (Extra Fee)

Yes

UNITED STATES POSTAL SERVICE

PHOENIX, ARIZONA
IN 499

07 DEC '15

PH 31



First-Class Mail
Postage & Fees Paid
USPS
Permit No. G-10

- Sender: Please print your name, address, and ZIP+4 in this box •

AZ
933

**U.S. DEPARTMENT OF THE INTERIOR
BUREAU OF LAND MANAGEMENT
ARIZONA STATE OFFICE
ONE NORTH CENTRAL AVENUE, SUITE 800
PHOENIX, AZ 85004-4427**



United States Department of the Interior

BUREAU OF LAND MANAGEMENT

Arizona State Office

One North Central Avenue, Suite 800

Phoenix, Arizona 85004-4427

www.blm.gov/az/

DEC 03 2015



In Reply Refer To:
3800 (9200) RM
AMC405325

CERTIFIED MAIL - RETURN RECEIPT REQUESTED No. 7011 2970 0001 8020 9650

DECISION

DONALD H BILLINGS
BEVERLY BILLINGS HOPKINS
1719 E LEGRANDE AVE
INDIANAPOLIS, IN 46203-4157

: This decision affects those claims shown
: in the block below.
:

AMC405338
NUGGET CANYON GOLD

MINING CLAIMS DECLARED FORFEIT

The mining claims listed above have been declared forfeit as of September 1, 2015, for failure to timely file the required maintenance fee payment or small miner's maintenance fee waiver (waiver).

Claimants are required to pay an annual non-refundable maintenance fee of \$155 per 20 acres or portion thereof, or submit a waiver, on or before September 1 of each year. These requirements were established by 30 U.S.C. 28f-1, as amended, and 43 CFR 3834 and 3835.

Our records do not show receipt of a maintenance fee payment or small miner waiver filed on or before the due date. Therefore, the claims listed above are forfeit.

Reclamation Requirements

This decision does not relieve you of the liability for reclamation of all areas disturbed by your activities on lands covered by the subject mining claim(s) and/or site(s). After you complete the reclamation, you must notify the authorized officer of the appropriate surface managing agency so that the authorized officer may conduct a final site inspection and determine whether you may be released from liability. If you fail to reclaim the land to the satisfaction of the authorized officer, the surface management agency may cite you for noncompliance under its surface management regulations. For land administered by the Bureau of Land Management (BLM), if you fail to reclaim the land to the satisfaction of the authorized officer as required in 43 CFR Subpart 3809,

BLM will issue an order of noncompliance under 43 CFR 3809.601(a). If you fail to comply with the non-compliance order, BLM may take further action under 43 CFR 3809.604. Failure to conduct reclamation is a prohibited act that may subject you to criminal penalties. See 43 CFR 3809.605(h) and 43 CFR 3809.700.

Appeal Procedures

This decision may be appealed to the Interior Board of Land Appeals, Office of the Secretary, in accordance with the regulations contained in 43 CFR, Part 4, and the enclosed Form 1842-1. If an appeal is taken, your notice of appeal must be filed in this office (at the above address) within 30 days from receipt of this decision. The appellant has the burden of showing that the decision appealed from is in error.

If you wish to file a petition pursuant to regulation 43 CFR 4.21 (58 FR 4939, January 19, 1993) for a stay of the effectiveness of this decision during the time that your appeal is being reviewed by the Board, the petition for a stay must accompany your notice of appeal. A petition for a stay is required to show sufficient justification based on the standards listed below. Copies of the notice of appeal and petition for a stay **must** also be submitted to each party named in this decision and to the Interior Board of Land Appeals and to the appropriate Office of the Solicitor (see 43 CFR 4.413) at the same time the original documents are filed with this office. If you request a stay, you have the burden of proof to demonstrate that a stay should be granted.

Standards for Obtaining a Stay

Except as otherwise provided by law or other pertinent regulation, a petition for a stay of a decision pending appeal shall show sufficient justification based on the following standards:


- (1) The relative harm to the parties if the stay is granted or denied,
- (2) The likelihood of the appellant's success on the merits,
- (3) The likelihood of immediate and irreparable harm if the stay is not granted, and
- (4) Whether the public interest favors granting the stay.

Please include your AMC serial number(s) on all correspondence. If additional information is required, please call RéAnn Myers at 602-417-9413.

Sincerely,



Rebecca Heick
Deputy State Director

 Lands, Minerals and Energy Division

Enclosure(s)

UNITED STATES POSTAL SERVICE

SAN BERNARDINO

CA 924

05 NOV '15


PM 5 L



First-Class Mail
Postage & Fees Paid
USPS
Permit No. G-10

- Sender: Please print your name, address, and ZIP+4® in this box•

UNITED STATES
DEPARTMENT OF THE INTERIOR
Bureau of Land Management
Arizona State Office
One N. Central Avenue, Suite 800
Phoenix, AZ 85004-4427



SENDER: COMPLETE THIS SECTION**COMPLETE THIS SECTION ON DELIVERY**

- Complete items 1, 2, and 3. Also complete item 4 if Restricted Delivery is desired.
- Print your name and address on the reverse so that we can return the card to you.
- Attach this card to the back of the mailpiece, or on the front if space permits.

A. Signature

John R Howell

 Agent Addressee

B. Received by (Printed Name)

John R Howell

C. Date of Delivery

11-5-15

- D. Is delivery address different from item 1? Yes
If YES, enter delivery address below: No

1. Article Addressed to:

JOHN R HOWELL
BO-EUN HOWELL
24155 GREGORY LN
MORENO VALLEY, CA 92557-5519
931/RE/AMC405325, AMC407728

2015 NOV 10

A 10:50

PHOENIX, ARIZONA

3. Service Type

- Certified Mail® Priority Mail Express™
 Registered Return Receipt for Merchandise
 Insured Mail Collect on Delivery

4. Restricted Delivery? (Extra Fee) Yes

2. Article Number

(Transfer from service label)

7014 0150 0000 5578 5675



United States Department of the Interior



BUREAU OF LAND MANAGEMENT

Arizona State Office

One North Central Avenue, Suite 800

Phoenix, Arizona 85004-4427

www.blm.gov/az/

OCT 29 2015

In Reply Refer To:

3800 (9310) RE

AMC405325, AMC407728

CERTIFIED MAIL – RETURN RECEIPT REQUESTED 7014 0150 0000 5578 5675

NOTICE

JOHN R HOWELL
BO-EUN HOWELL
24155 GREGORY LN
MORENO VALLEY, CA 92557-5519

MINERAL WASH GOLD, CAMP WASH GOLD
AMC405325, AMC407728

Maintenance Fee Waiver Held for Rejection

This office received the Maintenance Fee Waiver Certification (waiver) for the above listed mining claim(s). The waiver is not properly completed and does not meet the annual filing requirements.

In accordance with 43 Code of Federal Regulations (CFR) 3835.10, the name, address, and original signatures of all owners of the mining claim must be included on the waiver form. Please correct the discrepancy as noted below:

The waiver document is missing a claim owner, Bo-Eun Howell, name, address, and original signature.

In order to correct the defect in the waiver, per 43 CFR 3835.93, you must provide this office with the requested information within 60 days of your receipt of this notice. If you are unable to provide this information, you have the option of paying the annual maintenance fee of \$155 per claim (\$155 per 20 acres for placer claims larger than 20 acres). If we do not receive the requested corrections within the 60 day time frame, the claim(s) will be declared forfeited and closed.

Please include your AMC serial number on all correspondence. If additional information is required, please contact Rod Ebert at 602-417-9397.

Sincerely,

A handwritten signature in cursive script that reads "Rebecca Heick".

Rebecca Heick
Acting Deputy State Director
Lands and Minerals Division

Enclosure(s)

UNITED STATES
DEPARTMENT OF THE INTERIOR
BUREAU OF LAND MANAGEMENT
MAINTENANCE FEE WAIVER CERTIFICATION

609

405325 407728
FORM APPROVED
OMB NO. 1004-0114
Expires: October 31, 2016

SEE INSTRUCTIONS ON PAGE 2

- This small miner waiver is filed for the assessment year beginning on September 1, 2015 and ending on September 1, 2016.
- The undersigned and all related parties owned ten or fewer mining claims, mill, or tunnel sites located and maintained on Federal lands in the United States of America on September 1, 2015.
- The undersigned have performed the assessment work required by law for each mining claim listed prior to filing this waiver and understand that by filing this form, the undersigned must file an affidavit of assessment work with the Bureau of Land Management (BLM) by the December 30th following the filing of this waiver.
- The undersigned understand that if the assessment work obligation has not yet come due under 30 U.S.C. 28 (for those claims in their first assessment year only), a notice of intent to hold reciting this condition must be recorded by the December 30th following the filing of this waiver.
- The undersigned understand that mill and tunnel sites may also be listed on this waiver and be waived from payment of the maintenance fee, and that a notice of intent to hold for these sites is required to be filed with the BLM by the December 30th following the filing of this waiver.
- The undersigned understand and acknowledge that pursuant to 43 U.S.C. 1212 and 18 U.S.C. 1001, the filing or recording of a false, fictitious, or fraudulent document with the BLM may result in a fine of up to \$250,000, a prison term not to exceed five years, or both.
- The mining claims, mill or tunnel sites for which this waiver from payment of the maintenance fees is requested are:

CLAIM OR SITE NAME	BLM RECORDATION SERIAL NUMBER
1. MINERAL WASH GOLD	AMC405337 ✓
2. CAMP WASH GOLD	AMC407728
3.	
4.	
5.	
6.	
7.	
8.	
9.	
10.	

BLM RECEIVED
 2015 SEP - 2 P 3:20
 PHOENIX, ARIZONA

The owner(s) (claimants) of the above mining claims and sites are:

John R Howell

 (Owner's Name - Please Print)
 24155 Gregory Lane

 (Owner's Mailing Address)

John R Howell

 (Owner's Signature)
 Moreno Valley CA 92557

 (City) (State) (Zip Code)

 (Owner's Name - Please Print)

 (Owner's Mailing Address)

 (Owner's Signature)

 (City) (State) (Zip Code)

 (Owner's Name - Please Print)

 (Owner's Mailing Address)

 (Owner's Signature)

 (City) (State) (Zip Code)

 (Owner's Name - Please Print)

 (Owner's Mailing Address)

 (Owner's Signature)

 (City) (State) (Zip Code)

483
247

pm

nm
9/16/15

*Boon
12-1-14*

DEC 04 2014

In Reply Refer To:
3800 (9310) PB
AMC405325

CERTIFIED MAIL - RETURN RECEIPT REQUESTED No. 7014 0150 0000 5423 0992

DECISION

DENNIS FOSTER
GEORGE WATSON : This decision affects those claims shown
1304 YEHUD ST # 3 : in the block below.
NORTH BONNEVILLE, WA 98639-4657 :

AMC405332
GOLD CAMP DRAW

*393
C-2/11/15*

MINING CLAIMS
DECLARED FORFEIT

The mining claims listed above have been declared forfeit as of September 1, 2014, for failure to timely file the required maintenance fee payment or small miner's maintenance fee waiver (waiver).

Claimants are required to pay an annual non-refundable maintenance fee of \$155 per 20 acres or portion thereof, or submit a waiver, on or before September 1 of each year. In accordance with Title 43 Code of Federal Regulations (CFR) 1822.14, because September 1, 2014, fell on a holiday, the payment was due the next business day, September 2, 2014. These requirements were established by 30 U.S.C. 28f-1, as amended, and 43 CFR 3834 and 3835.

Our records do not show receipt of a maintenance fee payment or small miner waiver filed on or before the due date. Therefore, the claims listed above are forfeit.

Reclamation Requirements

This decision does not relieve you of the liability for reclamation of all areas disturbed by your activities on lands covered by the subject mining claim(s) and/or site(s). After you complete the reclamation, you must notify the authorized officer of the appropriate surface managing agency so that the authorized officer may conduct a final site inspection and determine whether you may be released from liability. If you fail to reclaim the land to the satisfaction of the authorized officer, the surface management agency may cite you for noncompliance under its surface management regulations. For land administered by

DD 1/14/15

the Bureau of Land Management (BLM), if you fail to reclaim the land to the satisfaction of the authorized officer as required in 43 CFR Subpart 3809, BLM will issue an order of noncompliance under 43 CFR 3809.601(a). If you fail to comply with the non-compliance order, BLM may take further action under 43 CFR 3809.604. Failure to conduct reclamation is a prohibited act that may subject you to criminal penalties. See 43 CFR 3809.605(h) and 43 CFR 3809.700.

Appeal Procedures

This decision may be appealed to the Interior Board of Land Appeals, Office of the Secretary, in accordance with the regulations contained in 43 CFR, Part 4, and the enclosed Form 1842-1. If an appeal is taken, your notice of appeal must be filed in this office (at the above address) within 30 days from receipt of this decision. The appellant has the burden of showing that the decision appealed from is in error.

If you wish to file a petition pursuant to regulation 43 CFR 4.21 (58 FR 4939, January 19, 1993) for a stay of the effectiveness of this decision during the time that your appeal is being reviewed by the Board, the petition for a stay must accompany your notice of appeal. A petition for a stay is required to show sufficient justification based on the standards listed below. Copies of the notice of appeal and petition for a stay **must** also be submitted to each party named in this decision and to the Interior Board of Land Appeals and to the appropriate Office of the Solicitor (see 43 CFR 4.413) at the same time the original documents are filed with this office. If you request a stay, you have the burden of proof to demonstrate that a stay should be granted.

Standards for Obtaining a Stay

Except as otherwise provided by law or other pertinent regulation, a petition for a stay of a decision pending appeal shall show sufficient justification based on the following standards:

- (1) The relative harm to the parties if the stay is granted or denied,
- (2) The likelihood of the appellant's success on the merits,
- (3) The likelihood of immediate and irreparable harm if the stay is not granted, and
- (4) Whether the public interest favors granting the stay.

Please include your AMC serial number(s) on all correspondence. If additional information is required, please call Pauline Brown at 602-417-9360.

Sincerely,

/s/ Rebecca Heick
Rebecca Heick
Acting Deputy State Director
Division of Lands and Minerals

2 Enclosures:

- 1 – Appeal Form 1842-1
- 2 – Claim Owner Listing

LEAD FILE NUMBER(S)

AMC405325

LIST OF ADDITIONAL CLAIM OWNERS

AMC405332

GOLD CAMP DRAW

FOSTER DENNIS; WATSON GEORGE

1304 YEHUD ST # 3

NORTH BONNEVILLE, WA 98639-4657

DETERS SHAWN

32151 S MAGGIE MINE RD

BLACK CANYON CITY, AZ 85324-8642



United States Department of the Interior



BUREAU OF LAND MANAGEMENT
Arizona State Office
One North Central Avenue, Suite 800
Phoenix, Arizona 85004-4427
www.blm.gov/az/

December 4, 2014

In Reply Refer To:
3800 (9310) PB
AMC405325

CERTIFIED MAIL - RETURN RECEIPT REQUESTED No. 7014 0150 0000 5423 0992

DECISION

DENNIS FOSTER

GEORGE WATSON

1304 YEHUD ST # 3

NORTH BONNEVILLE, WA 98639-4657

: This decision affects those claims shown
: in the block below.
:

AMC405332

GOLD CAMP DRAW

MINING CLAIMS DECLARED FORFEIT

The mining claims listed above have been declared forfeit as of September 1, 2014, for failure to timely file the required maintenance fee payment or small miner's maintenance fee waiver (waiver).

Claimants are required to pay an annual non-refundable maintenance fee of \$155 per 20 acres or portion thereof, or submit a waiver, on or before September 1 of each year. In accordance with Title 43 Code of Federal Regulations (CFR) 1822.14, because September 1, 2014, fell on a holiday, the payment was due the next business day, September 2, 2014. These requirements were established by 30 U.S.C. 28f-1, as amended, and 43 CFR 3834 and 3835.

Our records do not show receipt of a maintenance fee payment or small miner waiver filed on or before the due date. Therefore, the claims listed above are forfeit.

Reclamation Requirements

This decision does not relieve you of the liability for reclamation of all areas disturbed by your activities on lands covered by the subject mining claim(s) and/or site(s). After you complete the reclamation, you must notify the authorized officer of the appropriate surface managing agency so that the authorized officer may conduct a final site inspection and determine whether you may be released from liability. If you fail to reclaim the land to the satisfaction of the authorized officer, the surface management agency may cite you for noncompliance under its surface management regulations. For land administered by

the Bureau of Land Management (BLM), if you fail to reclaim the land to the satisfaction of the authorized officer as required in 43 CFR Subpart 3809, BLM will issue an order of noncompliance under 43 CFR 3809.601(a). If you fail to comply with the non-compliance order, BLM may take further action under 43 CFR 3809.604. Failure to conduct reclamation is a prohibited act that may subject you to criminal penalties. See 43 CFR 3809.605(h) and 43 CFR 3809.700.

Appeal Procedures

This decision may be appealed to the Interior Board of Land Appeals, Office of the Secretary, in accordance with the regulations contained in 43 CFR, Part 4, and the enclosed Form 1842-1. If an appeal is taken, your notice of appeal must be filed in this office (at the above address) within 30 days from receipt of this decision. The appellant has the burden of showing that the decision appealed from is in error.

If you wish to file a petition pursuant to regulation 43 CFR 4.21 (58 FR 4939, January 19, 1993) for a stay of the effectiveness of this decision during the time that your appeal is being reviewed by the Board, the petition for a stay must accompany your notice of appeal. A petition for a stay is required to show sufficient justification based on the standards listed below. Copies of the notice of appeal and petition for a stay **must** also be submitted to each party named in this decision and to the Interior Board of Land Appeals and to the appropriate Office of the Solicitor (see 43 CFR 4.413) at the same time the original documents are filed with this office. If you request a stay, you have the burden of proof to demonstrate that a stay should be granted.

Standards for Obtaining a Stay

Except as otherwise provided by law or other pertinent regulation, a petition for a stay of a decision pending appeal shall show sufficient justification based on the following standards:

- (1) The relative harm to the parties if the stay is granted or denied,
- (2) The likelihood of the appellant's success on the merits,
- (3) The likelihood of immediate and irreparable harm if the stay is not granted, and
- (4) Whether the public interest favors granting the stay.

Please include your AMC serial number(s) on all correspondence. If additional information is required, please call Pauline Brown at 602-417-9360.

Sincerely,



Rebecca Heick
Acting Deputy State Director
Division of Lands and Minerals

2 Enclosures:

- 1 – Appeal Form 1842-1
- 2 – Claim Owner Listing

LEAD FILE NUMBER(S)

AMC405325

LIST OF ADDITIONAL CLAIM OWNERS

AMC405332

GOLD CAMP DRAW

FOSTER DENNIS; WATSON GEORGE

1304 YEHUD ST # 3

NORTH BONNEVILLE, WA 98639-4657

DETERS SHAWN

32151 S MAGGIE MINE RD

BLACK CANYON CITY, AZ 85324-8642

PLACE STICKER AT TOP OF ENVELOPE TO THE RIGHT
OF THE RETURN ADDRESS, FOLD AT DOTTED LINE

SENDER: COMPLETE THIS SECTION

- Complete items 1, 2, and 3. Also complete item 4 if Restricted Delivery is desired.
- Print your name and address on the reverse so that we can return the card to you.
- Attach this card to the back of the mailpiece, or on the front if space permits.

1. Article Addressed to:

DENNIS FOSTER; GEORGE WATSON
1304 YEHUD ST # 3
NORTH BONNEVILLE WA 98639-4657
9310/PB/AMC405325

2. Article Number

(Transfer from service label)

7014 0150 0000 5423 0992

PS Form 3811, July 2013

Domestic Return Receipt

COMPLETE THIS SECTION ON DELIVERY

A. Signature

X

Agent

Addressee

B. Received by (Printed Name)

C. Date of Delivery

D. Is delivery address different from item 1? Yes

If YES, enter delivery address below: No

3. Service Type

Certified Mail®

Priority Mail Express™

Registered

Return Receipt for Merchandise

Insured Mail

Collect on Delivery

4. Restricted Delivery? (Extra Fee)

Yes

RETURN TO SENDER
NO MAIL RETURN
UNABLE TO FORWARD

BC: 85904442708 * 2014-00526-05-38

3000000000

DENNIS FOSTER; GEORGE
WATSON
1304 YEHUD ST # 3
NORTH BONNEVILLE WA 98639-
4657

2014 DEC 14
DP-1/14/15
Return to sender
No mail receipt/mail box
"MAILING ADDRESS"??

Official Business
Penalty for Private Use, \$300

UNITED STATES
DEPARTMENT OF THE INTERIOR
Bureau of Land Management
Arizona State Office
1 North Central Avenue, Suite 800
Phoenix, Arizona 85004

7014 0150 0000 5423 0992



CERTIFIED MAIL™

FIRST-CLASS MAIL
\$06.69[®]
US OFFICIAL MAIL
\$300 Penalty
For Private Use
ZIP 85004
041111101433



SENDER: COMPLETE THIS SECTION

- Complete items 1, 2, and 3. Also complete item 4 if Restricted Delivery is desired.
- Print your name and address on the reverse so that we can return the card to you.
- Attach this card to the back of the mailpiece, or on the front if space permits.

1. Article Addressed to:

SHAWN DETERS
 32151 S MAGGIE MINE RD
 BLACK CANYON CITY AZ 85324-8642
 9310/PB/AMC405325

2014 DEC - 9

PHOENIX, ARIZONA

COMPLETE THIS SECTION ON DELIVERY

A. Signature

Agent
 Addressee

Shawn Deters

B. Received by (Printed Name)

Shawn Deters

C. Date of Delivery

12/6/14

D. Is delivery address different from item 1? Yes

If YES, enter delivery address below: No

3. Service Type

- Certified Mail®
- Registered
- Insured Mail
- Priority Mail Express™
- Return Receipt for Merchandise
- Collect on Delivery

4. Restricted Delivery? (Extra Fee)

Yes

2. Article Number

(Transfer from service label)

7014 0150 0000 5423 1005

DD 1-5-15

UNITED STATES POSTAL SERVICE


PHOENIX
AZ 800
85004-4427
FMBL



First-Class Mail
Postage & Fees Paid
USPS
Permit No. G-10

- Sender: Please print your name, address, and ZIP+4® in this box•

U.S. DEPARTMENT OF THE INTERIOR
BUREAU OF LAND MANAGEMENT
ARIZONA STATE OFFICE
ONE NORTH CENTRAL AVENUE, SUITE 800
PHOENIX, AZ 85004-4427



*P. Brown
12-1-14*

DEC 04 2014

In Reply Refer To:
3800 (9310) PB
AMC405325

CERTIFIED MAIL - RETURN RECEIPT REQUESTED No. 7014 0150 0000 5423 1005

DECISION

SHAWN DETERS : This decision affects those claims shown
32151 S MAGGIE MINE RD : in the block below.
BLACK CANYON CITY, AZ 85324-8642 :

AMC405332
GOLD CAMP DRAW

393

MINING CLAIMS
DECLARED FORFEIT

The mining claims listed above have been declared forfeit as of September 1, 2014, for failure to timely file the required maintenance fee payment or small miner's maintenance fee waiver (waiver).

Claimants are required to pay an annual non-refundable maintenance fee of \$155 per 20 acres or portion thereof, or submit a waiver, on or before September 1 of each year. In accordance with Title 43 Code of Federal Regulations (CFR) 1822.14, because September 1, 2014, fell on a holiday, the payment was due the next business day, September 2, 2014. These requirements were established by 30 U.S.C. 28f-1, as amended, and 43 CFR 3834 and 3835.

Our records do not show receipt of a maintenance fee payment or small miner waiver filed on or before the due date. Therefore, the claims listed above are forfeit.

Reclamation Requirements

This decision does not relieve you of the liability for reclamation of all areas disturbed by your activities on lands covered by the subject mining claim(s) and/or site(s). After you complete the reclamation, you must notify the authorized officer of the appropriate surface managing agency so that the authorized officer may conduct a final site inspection and determine whether you may be released from liability. If you fail to reclaim the land to the satisfaction of the authorized officer, the surface management agency may cite you for noncompliance under its surface management regulations. For land administered by

DD 1/5/15

the Bureau of Land Management (BLM), if you fail to reclaim the land to the satisfaction of the authorized officer as required in 43 CFR Subpart 3809, BLM will issue an order of noncompliance under 43 CFR 3809.601(a). If you fail to comply with the non-compliance order, BLM may take further action under 43 CFR 3809.604. Failure to conduct reclamation is a prohibited act that may subject you to criminal penalties. See 43 CFR 3809.605(h) and 43 CFR 3809.700.

Appeal Procedures

This decision may be appealed to the Interior Board of Land Appeals, Office of the Secretary, in accordance with the regulations contained in 43 CFR, Part 4, and the enclosed Form 1842-1. If an appeal is taken, your notice of appeal must be filed in this office (at the above address) within 30 days from receipt of this decision. The appellant has the burden of showing that the decision appealed from is in error.

If you wish to file a petition pursuant to regulation 43 CFR 4.21 (58 FR 4939, January 19, 1993) for a stay of the effectiveness of this decision during the time that your appeal is being reviewed by the Board, the petition for a stay must accompany your notice of appeal. A petition for a stay is required to show sufficient justification based on the standards listed below. Copies of the notice of appeal and petition for a stay **must** also be submitted to each party named in this decision and to the Interior Board of Land Appeals and to the appropriate Office of the Solicitor (see 43 CFR 4.413) at the same time the original documents are filed with this office. If you request a stay, you have the burden of proof to demonstrate that a stay should be granted.

Standards for Obtaining a Stay

Except as otherwise provided by law or other pertinent regulation, a petition for a stay of a decision pending appeal shall show sufficient justification based on the following standards:

- (1) The relative harm to the parties if the stay is granted or denied,
- (2) The likelihood of the appellant's success on the merits,
- (3) The likelihood of immediate and irreparable harm if the stay is not granted, and
- (4) Whether the public interest favors granting the stay.

Please include your AMC serial number(s) on all correspondence. If additional information is required, please call Pauline Brown at 602-417-9360.

Sincerely,

/s/ Rebecca Heick
Rebecca Heick
Acting Deputy State Director
Division of Lands and Minerals

2 Enclosures:

- 1 – Appeal Form 1842-1
- 2 – Claim Owner Listing

LEAD FILE NUMBER(S)

AMC405325

LIST OF ADDITIONAL CLAIM OWNERS

AMC405332

GOLD CAMP DRAW

FOSTER DENNIS; WATSON GEORGE

1304 YEHUD ST # 3

NORTH BONNEVILLE, WA 98639-4657

DETERS SHAWN

32151 S MAGGIE MINE RD

BLACK CANYON CITY, AZ 85324-8642



United States Department of the Interior



BUREAU OF LAND MANAGEMENT
Arizona State Office
One North Central Avenue, Suite 800
Phoenix, Arizona 85004-4427
www.blm.gov/az/

February 27, 2014

In Reply Refer To:
3800 (9310) RE
AMC405325

CERTIFIED MAIL - RETURN RECEIPT REQUESTED No. 7013 2250 0000 8721 7919

DECISION

TOM COSTELL :
402 W. SARAH ST. : This decision affects those claims shown
CUERO, TX 77954-3552 : in the block below.

AMC405326
ALAMO GOLD #4

MINING CLAIMS DECLARED FORFEIT

The mining claims listed above have been declared forfeit as of September 1, 2013, for failure to timely file the required maintenance fee payment or small miner's maintenance fee waiver (waiver).

Claimants are required to pay an annual non-refundable maintenance fee of \$140 per 20 acres, or submit a waiver, on or before September 1 of each year. (In accordance with 43 CFR 1822.14, because September 1, 2013, fell on a Sunday and Monday was a holiday, the payment was due the next business day, September 3, 2013.) These requirements were established by 30 U.S.C. 28f-1, as amended, and 43 Code of Federal Regulations (CFR) 3834 and 3835.

Our records do not show receipt of a maintenance fee payment or small miner waiver filed on or before the due date. Therefore, the claims listed above are forfeit.

This decision does not relieve you of the liability for reclamation of all areas disturbed by your activities on lands covered by the subject mining claim(s) and/or site(s). After you complete the reclamation, you must notify the authorized officer of the appropriate surface managing agency so that the authorized officer may conduct a final site inspection and determine whether you may be released from liability. If you fail to reclaim the land to the satisfaction of the authorized officer, the surface management agency may cite you for noncompliance under its surface management regulations.

For land administered by the Bureau of Land Management (BLM), if you fail to reclaim the land to the satisfaction of the authorized officer as required in 43 CFR Subpart 3809, BLM will issue an order of noncompliance under 43 CFR 3809.601(a). If you fail to comply with the non-compliance order, BLM may take further action under 43 CFR 3809.604. Failure to conduct reclamation is a prohibited act that may subject you to criminal penalties. See 43 CFR 3809.605(h) and 43 CFR 3809.700.

Appeal Procedures

This decision may be appealed to the Interior Board of Land Appeals, Office of the Secretary, in accordance with the regulations contained in 43 CFR, Part 4, and the enclosed Form 1842-1. If an appeal is taken, your notice of appeal must be filed in this office (at the above address) within 30 days from receipt of this decision. The appellant has the burden of showing that the decision appealed from is in error.

If you wish to file a petition pursuant to regulation 43 CFR 4.21 (58 FR 4939, January 19, 1993) for a stay of the effectiveness of this decision during the time that your appeal is being reviewed by the Board, the petition for a stay must accompany your notice of appeal. A petition for a stay is required to show sufficient justification based on the standards listed below. Copies of the notice of appeal and petition for a stay **must** also be submitted to each party named in this decision and to the Interior Board of Land Appeals and to the appropriate Office of the Solicitor (see 43 CFR 4.413) at the same time the original documents are filed with this office. If you request a stay, you have the burden of proof to demonstrate that a stay should be granted.

Standards for Obtaining a Stay

Except as otherwise provided by law or other pertinent regulation, a petition for a stay of a decision pending appeal shall show sufficient justification based on the following standards:

- (1) The relative harm to the parties if the stay is granted or denied,
- (2) The likelihood of the appellant's success on the merits,
- (3) The likelihood of immediate and irreparable harm if the stay is not granted, and
- (4) Whether the public interest favors granting the stay.

Please include your AMC serial number(s) on all correspondence. If additional information is required, please call Rod Ebert at 602-417-9397.



Rebecca Heick
Group Administrator
Lands and Minerals

Enclosures:
Appeal Form 1842-1
Claimant Listing

THIS ATTACHMENT INCLUDES THE NAMES AND ADDRESSES OF ALL CO-OWNERS OF THE MINING CLAIMS LISTED,
WHICH ARE DECLARED FORFEITED AND CLOSED

CLAIM NUMBER	LEAD FILE NUMBER	CLAIM NAME	CLAIMANT NAME	ADDRESS	CITY	STATE	ZIP
AMC405326	AMC405325	ALAMO GOLD #4	COSTELL TOM	402 W SARAH ST	CUERO	TX	77954-3552
AMC405326	AMC405325	ALAMO GOLD #4	BRENNAN MIKE	4704 MAIN ST	CHAPPELL HILL	TX	77426-6290

CERTIFIED MAIL™

UNITED STATES
DEPARTMENT OF THE INTERIOR

Bureau of Land Management
Arizona State Office
1 North Central Avenue, Suite 800
Phoenix, Arizona 85004

Official Business
Penalty for Private Use, \$300

RECEIVED
BLM AZ STATE OFFICE
2014 MAR 17 P 2:57
PHOENIX, ARIZONA



7013 2250 0000 8721 7919

Costell

TOM COSTELL
402 W. SARAH ST.
CUERO, TX 77954-3552

*LD
LHC
3-6-14*



UNITED STATES POSTAGE
U.S. OFFICIAL MAIL
PENALTY FOR PRIVATE USE \$300
PITNEY BOWES
02 1M
0004208279 FEB 28 2014
MAILED FROM ZIP CODE 85004
\$ 06.69⁰

NIXIE 782 6E 1009 0103/11/14

RETURN TO SENDER
ATTEMPTED - NOT KNOWN
UNABLE TO FORWARD

BC: 85004 *0979-03347-03-45

779543552 0005

POSTNET™ MAILING SERVICE™

PLACE STICKER AT TOP OF ENVELOPE TO THE RIGHT

SENDER: COMPLETE THIS SECTION

- Complete items 1, 2, and 3. Also complete item 4 if Restricted Delivery is desired.
- Print your name and address on the reverse so that we can return the card to you.
- Attach this card to the back of the mailpiece, or on the front if space permits.

1. Article Addressed to:

TOM COSTELL
 402 W. SARAH ST.
 CUERO, TX 77954-3552
 9310/RE/AMC405325

SS #4
 Line 19

2. Article Number
 (Transfer from service label)

COMPLETE THIS SECTION ON DELIVERY

A. Signature

X

- Agent
- Addressee

B. Received by (Printed Name)

C. Date of Delivery

D. Is delivery address different from item 1? Yes
 If YES, enter delivery address below: No

3. Service Type

- Certified Mail®
- Registered
- Insured Mail
- Priority Mail Express™
- Return Receipt for Merchandise
- Collect on Delivery

4. Restricted Delivery? (Extra Fee)

Yes

7013 2250 0000 8721 7919



United States Department of the Interior



BUREAU OF LAND MANAGEMENT
Arizona State Office
One North Central Avenue, Suite 800
Phoenix, Arizona 85004-4427
www.blm.gov/az/

February 27, 2014

In Reply Refer To:
3800 (9310) RE
AMC405325

CERTIFIED MAIL - RETURN RECEIPT REQUESTED No. 7013 2250 0000 8721 7926

DECISION

MIKE BRENNAN :
4704 MAIN ST. : This decision affects those claims shown
CHAPPELL HILL, TX 77426-6290 : in the block below.

AMC405326
ALAMO GOLD #4

MINING CLAIMS DECLARED FORFEIT

The mining claims listed above have been declared forfeit as of September 1, 2013, for failure to timely file the required maintenance fee payment or small miner's maintenance fee waiver (waiver).

Claimants are required to pay an annual non-refundable maintenance fee of \$140 per 20 acres, or submit a waiver, on or before September 1 of each year. (In accordance with 43 CFR 1822.14, because September 1, 2013, fell on a Sunday and Monday was a holiday, the payment was due the next business day, September 3, 2013.) These requirements were established by 30 U.S.C. 28f-1, as amended, and 43 Code of Federal Regulations (CFR) 3834 and 3835.

Our records do not show receipt of a maintenance fee payment or small miner waiver filed on or before the due date. Therefore, the claims listed above are forfeit.

This decision does not relieve you of the liability for reclamation of all areas disturbed by your activities on lands covered by the subject mining claim(s) and/or site(s). After you complete the reclamation, you must notify the authorized officer of the appropriate surface managing agency so that the authorized officer may conduct a final site inspection and determine whether you may be released from liability. If you fail to reclaim the land to the satisfaction of the authorized officer, the surface management agency may cite you for noncompliance under its surface management regulations.

For land administered by the Bureau of Land Management (BLM), if you fail to reclaim the land to the satisfaction of the authorized officer as required in 43 CFR Subpart 3809, BLM will issue an order of noncompliance under 43 CFR 3809.601(a). If you fail to comply with the non-compliance order, BLM may take further action under 43 CFR 3809.604. Failure to conduct reclamation is a prohibited act that may subject you to criminal penalties. See 43 CFR 3809.605(h) and 43 CFR 3809.700.

Appeal Procedures

This decision may be appealed to the Interior Board of Land Appeals, Office of the Secretary, in accordance with the regulations contained in 43 CFR, Part 4, and the enclosed Form 1842-1. If an appeal is taken, your notice of appeal must be filed in this office (at the above address) within 30 days from receipt of this decision. The appellant has the burden of showing that the decision appealed from is in error.

If you wish to file a petition pursuant to regulation 43 CFR 4.21 (58 FR 4939, January 19, 1993) for a stay of the effectiveness of this decision during the time that your appeal is being reviewed by the Board, the petition for a stay must accompany your notice of appeal. A petition for a stay is required to show sufficient justification based on the standards listed below. Copies of the notice of appeal and petition for a stay **must** also be submitted to each party named in this decision and to the Interior Board of Land Appeals and to the appropriate Office of the Solicitor (see 43 CFR 4.413) at the same time the original documents are filed with this office. If you request a stay, you have the burden of proof to demonstrate that a stay should be granted.

Standards for Obtaining a Stay

Except as otherwise provided by law or other pertinent regulation, a petition for a stay of a decision pending appeal shall show sufficient justification based on the following standards:

- (1) The relative harm to the parties if the stay is granted or denied,
- (2) The likelihood of the appellant's success on the merits,
- (3) The likelihood of immediate and irreparable harm if the stay is not granted, and
- (4) Whether the public interest favors granting the stay.

Please include your AMC serial number(s) on all correspondence. If additional information is required, please call Rod Ebert at 602-417-9397.



Rebecca Heick
Group Administrator
Lands and Minerals

Enclosures:
Appeal Form 1842-1
Claimant Listing

THIS ATTACHMENT INCLUDES THE NAMES AND ADDRESSES OF ALL CO-OWNERS OF THE MINING CLAIMS LISTED,
WHICH ARE DECLARED FORFEITED AND CLOSED

CLAIM NUMBER	LEAD FILE NUMBER	CLAIM NAME	CLAIMANT NAME	ADDRESS	CITY	STATE	ZIP
AMC405326	AMC405325	ALAMO GOLD #4	COSTELL TOM	402 W SARAH ST	CUERO	TX	77954-3552
AMC405326	AMC405325	ALAMO GOLD #4	BRENNAN MIKE	4704 MAIN ST	CHAPPELL HILL	TX	77426-6290

SENDER: COMPLETE THIS SECTION

- Complete items 1, 2, and 3. Also complete item 4 if Restricted Delivery is desired.
- Print your name and address on the reverse so that we can return the card to you.
- Attach this card to the back of the mailpiece, or on the front if space permits.

1. Article Addressed to:

Thurston Michael Thurston Jodie
 6195 S Raton Ln
 Murray, UT 84123-7631

AMC405325 (AZ931- RE)

2. Article Number


(Transfer from service label)

7012 3050 0001 1019 0516

COMPLETE THIS SECTION ON DELIVERY

A. Signature

X

 Agent Addressee

B. Received by (Printed Name)

Mike Thurston

C. Date of Delivery

3-18-13

D. Is delivery address different from item 1? YesIf YES, enter delivery address below: No

2013 MAR 21 P 3:50

PHOENIX, ARIZONA

3. Service Type

 Certified Mail Express Mail Registered Return Receipt for Merchandise Insured Mail C.O.D.

4. Restricted Delivery? (Extra Fee)

 Yes

UNITED STATES POSTAL SERVICE



First-Class Mail
Postage & Fees Paid
USPS
Permit No. G-10

- Sender: Please print your name, address, and ZIP+4 in this box •

**Bureau of Land Management
Arizona State Office (AZ931- RE)
One North Central Avenue, Ste 800
Phoenix, AZ 85004-4427**



CERTIFIED MAIL™

**UNITED STATES
DEPARTMENT OF THE INTERIOR**

Bureau of Land Management
Arizona State Office
1 North Central Avenue, Suite 800
Phoenix, Arizona 85004



7013 2250 0000 8721 7926



UNITED STATES POSTAGE
U.S. OFFICIAL MAIL
PENALTY FOR PRIVATE USE \$300
PITNEY BOWES
02 1M
0004208279
MAILED FROM ZIP CODE 85004
\$ 06.69⁰
FEB 28 2014

Official Business
Penalty for Private Use, \$300

RECEIVED
BLM AZ STATE OFFICE

2014 MAR -5 PM 3: 51

PHOENIX, ARIZONA

MIKE BRENNAN
4704 MAIN ST.
CHAPPELL HILL, TX 77426-8627

X 850 NFE 1009C12I0003/03/14
FORWARD TIME EXP. RTN TO SEND
BRENNAN
1403 PECAN ST
BRENHAM TX 77833-4436

RETURN TO SENDER

7742686279 00027



PLACE STICKER AT TOP OF ENVELOPE TO THE RIGHT
OF THE RETURN ADDRESS, FOR POSTAL SORTING

SENDER: COMPLETE THIS SECTION

- Complete items 1, 2, and 3. Also complete item 4 if Restricted Delivery is desired.
- Print your name and address on the reverse so that we can return the card to you.
- Attach this card to the back of the mailpiece, or on the front if space permits.

1. Article Addressed to:

MIKE BRENNAN
4704 MAIN ST.
CHAPPELL HILL, TX 77426-6290
9310/RE/AMC405325

2. Article Number

(Transfer from service label)

PS Form 3811, July 2013

COMPLETE THIS SECTION ON DELIVERY

A. Signature

X

Agent

Addressee

B. Received by (Printed Name)

C. Date of Delivery

D. Is delivery address different from item 1? Yes
If YES, enter delivery address below: No

3. Service Type

Certified Mail®

Priority Mail Express™

Registered

Return Receipt for Merchandise

Insured Mail

Collect on Delivery

4. Restricted Delivery? (Extra Fee)

Yes

7013 2250 0000 8721 7926

Domestic Return Receipt



United States Department of the Interior



BUREAU OF LAND MANAGEMENT
Arizona State Office
One North Central Avenue, Suite 800
Phoenix, Arizona 85004-4427
www.blm.gov/az/

March 15, 2013

In Reply Refer To:
3800 (9310) RE
AMC405325

CERTIFIED MAIL - RETURN RECEIPT REQUESTED No. 7012 3050 0001 1019 0516

DECISION

Thurston Michael Thurston Jodie
6195 S Raton Ln
Murray, UT 84123-7631

: The block below contains a list of the claims
: affected.
:

AMC405328
BOWIE

MINING CLAIMS DECLARED FORFEITED

The mining claims listed above have been declared forfeited for failure to file the required notice of intent to hold (NOI) on or before December 30, 2012.

A small miner's maintenance fee waiver certification was filed for these claims for the 2013 assessment year, which began on September 1, 2012. Therefore, pursuant to regulations found at 43 CFR 3835.15 and 3835.31, an NOI must have been filed on or before December 30, 2012, along with a \$10 processing fee per claim. Failure to timely file this NOI and fee constitutes a forfeiture of the claims (43 CFR 3835.91).

You are required to reclaim all areas disturbed by your activities on lands encompassed by your mining claim(s) and/or site(s). After you complete the reclamation, you must notify the authorized officer of the appropriate surface managing agency so that the authorized officer may conduct a final site inspection and determine whether you may be released from liability.

If you fail to reclaim the land to the satisfaction of the authorized officer, the surface management agency may cite you for noncompliance under its surface management regulations.

For land administered by the Bureau of Land Management (BLM), if you fail to reclaim the land to the satisfaction of the authorized officer as required in 43 CFR Subpart 3809, BLM will issue an order of noncompliance under 43 CFR 3809.601(a). If you fail to comply with the noncompliance order, BLM may take further action under 43 CFR 3809.604. Failure to conduct reclamation is a prohibited act that may subject you to criminal penalties. See 43 CFR 3809.605(h) and 43 CFR 3809.700.

Appeal Procedures

This decision may be appealed to the Interior Board of Land Appeals, Office of the Secretary, in accordance with the regulations contained in 43 CFR, Part 4, and the enclosed Form 1842-1. If an appeal is taken, your notice of appeal must be filed in this office (at the above address) within 30 days from receipt of this decision. The appellant has the burden of showing that the decision appealed from is in error.

If you wish to file a petition pursuant to regulation 43 CFR 4.21 (58 FR 4939, January 19, 1993) for a stay of the effectiveness of this decision during the time that your appeal is being reviewed by the Board, the petition for a stay must accompany your notice of appeal. A petition for a stay is required to show sufficient justification based on the standards listed below. Copies of the notice of appeal and petition for a stay must also be submitted to each party named in this decision and to the Interior Board of Land Appeals and to the appropriate Office of the Solicitor (see 43 CFR 4.413) at the same time the original documents are filed with this office. If you request a stay, you have the burden of proof to demonstrate that a stay should be granted.

Standards for Obtaining a Stay

Except as otherwise provided by law or other pertinent regulation, a petition for a stay of a decision pending appeal shall show sufficient justification based on the following standards:

- (1) The relative harm to the parties if the stay is granted or denied,
- (2) The likelihood of the appellant's success on the merits,
- (3) The likelihood of immediate and irreparable harm if the stay is not granted, and
- (4) Whether the public interest favors granting the stay.

Please include your AMC serial number(s) on all correspondence. If additional information is required, please call Tony Smith @ 602-417-9355.

Rebecca Heick

Rebecca Heick
Group Administrator
Lands and Minerals

Enclosure
Appeal Form 1842-1



United States Department of the Interior



BUREAU OF LAND MANAGEMENT

Arizona State Office

One North Central Avenue, Suite 800

Phoenix, Arizona 85004-4427

www.blm.gov/az/

January 23, 2013

In Reply Refer To:
3800 (9310)
AMC405325

CERTIFIED MAIL - RETURN RECEIPT REQUESTED No. 7012 2210 0000 8740 8815

DECISION

FACTEAU DAVID, JONATHAN : This decision affects those claims shown
1508 W MONTGOMERY AVE : in the block below:
MIDLAND, TX 79701-8059 :

AMC405334
GOLD ROCK WASH

MINING CLAIMS DECLARED FORFEITED

The mining claims listed above have been declared forfeited for failure to file the required maintenance fee payment or small miner's maintenance fee waiver (waiver).

Claimants are required to pay an annual non-refundable maintenance fee of \$140, or submit a waiver, on or before September 1 of each year. These requirements were established by 30 (United States Code) 28-f-k, as amended, and 43 Code of Federal Regulations (CFR) 3834 and 3835.

Our records do not show receipt of a maintenance fee payment, or waiver received on or before September 1, 2012, for the 2013 assessment year, for the claims listed above. Therefore, the claims are forfeited.

This decision does not relieve you of the liability for reclamation of all areas disturbed by your activities on lands covered by the subject mining claim(s) and/or site(s). After you complete the reclamation, you must notify the authorized officer of the appropriate surface managing agency so that the authorized officer may conduct a final site inspection and determine whether you may be released from liability.

If you fail to reclaim the land to the satisfaction of the authorized officer, the surface management agency may cite you for noncompliance under its surface management regulations.

For land administered by the Bureau of Land Management (BLM), if you fail to reclaim the land to the satisfaction of the authorized officer as required in 43 CFR Subpart 3809, BLM will issue an order of noncompliance under 43 CFR 3809.601(a). If you fail to comply with the noncompliance order, BLM may take further action under 43 CFR 3809.604. Failure to conduct reclamation is a prohibited act that may subject you to criminal penalties. See 43 CFR 3809.605(h) and 43 CFR 3809.700.

Appeal Procedures

This decision may be appealed to the Interior Board of Land Appeals, Office of the Secretary, in accordance with the regulations contained in 43 CFR, Part 4, and the enclosed Form 1842-1. If an appeal is taken, your notice of appeal must be filed in this office (at the above address) within 30 days from receipt of this decision. The appellant has the burden of showing that the decision appealed from is in error.

If you wish to file a petition pursuant to regulation 43 CFR 4.21 (58 FR 4939, January 19, 1993) for a stay of the effectiveness of this decision during the time that your appeal is being reviewed by the Board, the petition for a stay must accompany your notice of appeal. A petition for a stay is required to show sufficient justification based on the standards listed below. Copies of the notice of appeal and petition for a stay must also be submitted to each party named in this decision and to the Interior Board of Land Appeals and to the appropriate Office of the Solicitor (see 43 CFR 4.413) at the same time the original documents are filed with this office. If you request a stay, you have the burden of proof to demonstrate that a stay should be granted.

Standards for Obtaining a Stay

Except as otherwise provided by law or other pertinent regulation, a petition for a stay of a decision pending appeal shall show sufficient justification based on the following standards:

- (1) The relative harm to the parties if the stay is granted or denied,
- (2) The likelihood of the appellant's success on the merits,
- (3) The likelihood of immediate and irreparable harm if the stay is not granted, and
- (4) Whether the public interest favors granting the stay.

Please include your AMC serial number(s) on all correspondence. If additional information is required, please call Tony Smith @ 602-417-9355.

Rebecca Heick

Rebecca Heick
Group Administrator
Lands and Minerals

Enclosure
Appeal Form 1842-1

SENDER: COMPLETE THIS SECTION

- Complete items 1, 2, and 3. Also complete item 4 if Restricted Delivery is desired.
- Print your name and address on the reverse so that we can return the card to you.
- Attach this card to the back of the mailpiece, or on the front if space permits.

1. Article Addressed to:

FACTEAU DAVID, JONATHAN
1508 W MONTGOMERY AVE
MIDLAND, TX 79701-8059

AMC405325 (AZ931-TS)

2. Article Number
(Transfer from service label)

7012 2210 0000 8740 8815

COMPLETE THIS SECTION ON DELIVERY

A. Signature

X Agent
 AddresseeB. Received by (*Printed Name*)

C. Date of Delivery

D. Is delivery address different from item 1? Yes
If YES, enter delivery address below: No

3. Service Type

 Certified Mail Express Mail
 Registered Return Receipt for Merchandise
 Insured Mail C.O.D.4. Restricted Delivery? (*Extra Fee*) Yes

UNITED STATES POSTAL SERVICE



First-Class Mail
Postage & Fees Paid
USPS
Permit No. G-10

- Sender: Please print your name, address, and ZIP+4 in this box •

**Bureau of Land Management
Arizona State Office (AZ931-TS)
One North Central Avenue, Ste 800
Phoenix, AZ 85004-4427**

certified MAIL™

**UNITED STATES
DEPARTMENT OF THE INTERIOR**

Bureau of Land Management
Arizona State Office
1 North Central Avenue, Suite 800
Phoenix, Arizona 85004

Official Business
Penalty for Private Use, \$300

RECEIVED
BLM AZ STATE OFFICE
2013 FEB 22 P 2:13
PHOENIX, ARIZONA



7012 2210 0000 8740 8815

✓
vac



UNITED STATES POSTAGE
U.S. OFFICIAL MAIL
PENALTY FOR
PRIVATE USE \$300
PITNEY BOWES

02 1M
0004208279
MAILED FROM ZIP CODE 85004
\$ 05.95⁰⁰
JAN 23 2013

FACTEAU DAVID, JONATHAN
1508 W MONTGOMERY AVE
MIDLAND, TX 79701-8059

NIXIE 799 DE 1 00 02/19/13

RETURN TO SENDER
NOT DELIVERABLE AS ADDRESSED
UNABLE TO FORWARD

BC: 85004442700 *0614-04001-26-55

797018059 04427





United States Department of the Interior



BUREAU OF LAND MANAGEMENT

Arizona State Office

One North Central Avenue, Suite 800

Phoenix, Arizona 85004-4427

www.blm.gov/az/

January 23, 2013

In Reply Refer To:

3800 (9310)

AMC405325

CERTIFIED MAIL - RETURN RECEIPT REQUESTED No. 7012 2210 0000 8740 7351

DECISION

OSEI-FRIMPONG EUGENE, FREDERICK JR: This decision affects those claims shown
3610 FAWN VALLEY DR : in the block below:
DALLAS, TX 75224-5401 :

AMC405330
EUREKA GOLD

MINING CLAIMS DECLARED FORFEITED

The mining claims listed above have been declared forfeited for failure to file the required maintenance fee payment or small miner's maintenance fee waiver (waiver).

Claimants are required to pay an annual non-refundable maintenance fee of \$140, or submit a waiver, on or before September 1 of each year. These requirements were established by 30 (United States Code) 28-f-k, as amended, and 43 Code of Federal Regulations (CFR) 3834 and 3835.

Our records do not show receipt of a maintenance fee payment, or waiver received on or before September 1, 2012, for the 2013 assessment year, for the claims listed above. Therefore, the claims are forfeited.

This decision does not relieve you of the liability for reclamation of all areas disturbed by your activities on lands covered by the subject mining claim(s) and/or site(s). After you complete the reclamation, you must notify the authorized officer of the appropriate surface managing agency so that the authorized officer may conduct a final site inspection and determine whether you may be released from liability.

If you fail to reclaim the land to the satisfaction of the authorized officer, the surface management agency may cite you for noncompliance under its surface management regulations.

For land administered by the Bureau of Land Management (BLM), if you fail to reclaim the land to the satisfaction of the authorized officer as required in 43 CFR Subpart 3809, BLM will issue an order of noncompliance under 43 CFR 3809.601(a). If you fail to comply with the noncompliance order, BLM may take further action under 43 CFR 3809.604. Failure to conduct reclamation is a prohibited act that may subject you to criminal penalties. See 43 CFR 3809.605(h) and 43 CFR 3809.700.

Appeal Procedures

This decision may be appealed to the Interior Board of Land Appeals, Office of the Secretary, in accordance with the regulations contained in 43 CFR, Part 4, and the enclosed Form 1842-1. If an appeal is taken, your notice of appeal must be filed in this office (at the above address) within 30 days from receipt of this decision. The appellant has the burden of showing that the decision appealed from is in error.


If you wish to file a petition pursuant to regulation 43 CFR 4.21 (58 FR 4939, January 19, 1993) for a stay of the effectiveness of this decision during the time that your appeal is being reviewed by the Board, the petition for a stay must accompany your notice of appeal. A petition for a stay is required to show sufficient justification based on the standards listed below. Copies of the notice of appeal and petition for a stay must also be submitted to each party named in this decision and to the Interior Board of Land Appeals and to the appropriate Office of the Solicitor (see 43 CFR 4.413) at the same time the original documents are filed with this office. If you request a stay, you have the burden of proof to demonstrate that a stay should be granted.

Standards for Obtaining a Stay

Except as otherwise provided by law or other pertinent regulation, a petition for a stay of a decision pending appeal shall show sufficient justification based on the following standards:

- (1) The relative harm to the parties if the stay is granted or denied,
- (2) The likelihood of the appellant's success on the merits,
- (3) The likelihood of immediate and irreparable harm if the stay is not granted, and
- (4) Whether the public interest favors granting the stay.

Please include your AMC serial number(s) on all correspondence. If additional information is required, please call Tony Smith @ 602-417-9355.



Rebecca Heick
Group Administrator
Lands and Minerals

Enclosure
Appeal Form 1842-1



United States Department of the Interior



BUREAU OF LAND MANAGEMENT
Arizona State Office
One North Central Avenue, Suite 800
Phoenix, Arizona 85004-4427
www.blm.gov/az/

January 23, 2013

In Reply Refer To:
3800 (9310)
AMC405325

CERTIFIED MAIL - RETURN RECEIPT REQUESTED No. 7012 2210 0000 8740 8815

DECISION

FACTEAU DAVID, JONATHAN : This decision affects those claims shown
1508 W MONTGOMERY AVE : in the block below:
MIDLAND, TX 79701-8059 :

AMC405334
GOLD ROCK WASH

MINING CLAIMS DECLARED FORFEITED

The mining claims listed above have been declared forfeited for failure to file the required maintenance fee payment or small miner's maintenance fee waiver (waiver).

Claimants are required to pay an annual non-refundable maintenance fee of \$140, or submit a waiver, on or before September 1 of each year. These requirements were established by 30 (United States Code) 28-f-k, as amended, and 43 Code of Federal Regulations (CFR) 3834 and 3835.

Our records do not show receipt of a maintenance fee payment, or waiver received on or before September 1, 2012, for the 2013 assessment year, for the claims listed above. Therefore, the claims are forfeited.

This decision does not relieve you of the liability for reclamation of all areas disturbed by your activities on lands covered by the subject mining claim(s) and/or site(s). After you complete the reclamation, you must notify the authorized officer of the appropriate surface managing agency so that the authorized officer may conduct a final site inspection and determine whether you may be released from liability.

If you fail to reclaim the land to the satisfaction of the authorized officer, the surface management agency may cite you for noncompliance under its surface management regulations.

For land administered by the Bureau of Land Management (BLM), if you fail to reclaim the land to the satisfaction of the authorized officer as required in 43 CFR Subpart 3809, BLM will issue an order of noncompliance under 43 CFR 3809.601(a). If you fail to comply with the noncompliance order, BLM may take further action under 43 CFR 3809.604. Failure to conduct reclamation is a prohibited act that may subject you to criminal penalties. See 43 CFR 3809.605(h) and 43 CFR 3809.700.

Appeal Procedures

This decision may be appealed to the Interior Board of Land Appeals, Office of the Secretary, in accordance with the regulations contained in 43 CFR, Part 4, and the enclosed Form 1842-1. If an appeal is taken, your notice of appeal must be filed in this office (at the above address) within 30 days from receipt of this decision. The appellant has the burden of showing that the decision appealed from is in error.

If you wish to file a petition pursuant to regulation 43 CFR 4.21 (58 FR 4939, January 19, 1993) for a stay of the effectiveness of this decision during the time that your appeal is being reviewed by the Board, the petition for a stay must accompany your notice of appeal. A petition for a stay is required to show sufficient justification based on the standards listed below. Copies of the notice of appeal and petition for a stay must also be submitted to each party named in this decision and to the Interior Board of Land Appeals and to the appropriate Office of the Solicitor (see 43 CFR 4.413) at the same time the original documents are filed with this office. If you request a stay, you have the burden of proof to demonstrate that a stay should be granted.

Standards for Obtaining a Stay

Except as otherwise provided by law or other pertinent regulation, a petition for a stay of a decision pending appeal shall show sufficient justification based on the following standards:

- (1) The relative harm to the parties if the stay is granted or denied,
- (2) The likelihood of the appellant's success on the merits,
- (3) The likelihood of immediate and irreparable harm if the stay is not granted, and
- (4) Whether the public interest favors granting the stay.

Please include your AMC serial number(s) on all correspondence. If additional information is required, please call Tony Smith @ 602-417-9355.

Rebecca Heick
 Rebecca Heick
 Group Administrator
 Lands and Minerals

Enclosure
Appeal Form 1842-1



United States Department of the Interior



BUREAU OF LAND MANAGEMENT

Arizona State Office

One North Central Avenue, Suite 800

Phoenix, Arizona 85004-4427

www.blm.gov/az/

January 23, 2013

In Reply Refer To:

3800 (9310)

AMC405325, AMC377450

CERTIFIED MAIL - RETURN RECEIPT REQUESTED No. 7012 2210 0000 8740 9096

DECISION

DOUGLAS CARL; GARRETT RANDY : This decision affects those claims shown
1110 LADY GUINEVERE DR : in the block below:
VALRICO, FL 33594-5826 :

AMC405329, 377450
CROCKET, BUCKEYE

MINING CLAIMS DECLARED FORFEITED

The mining claims listed above have been declared forfeited for failure to file the required maintenance fee payment or small miner's maintenance fee waiver (waiver).

Claimants are required to pay an annual non-refundable maintenance fee of \$140, or submit a waiver, on or before September 1 of each year. These requirements were established by 30 (United States Code) 28-f-k, as amended, and 43 Code of Federal Regulations (CFR) 3834 and 3835.

Our records do not show receipt of a maintenance fee payment, or waiver received on or before September 1, 2012, for the 2013 assessment year, for the claims listed above. Therefore, the claims are forfeited.

This decision does not relieve you of the liability for reclamation of all areas disturbed by your activities on lands covered by the subject mining claim(s) and/or site(s). After you complete the reclamation, you must notify the authorized officer of the appropriate surface managing agency so that the authorized officer may conduct a final site inspection and determine whether you may be released from liability.

If you fail to reclaim the land to the satisfaction of the authorized officer, the surface management agency may cite you for noncompliance under its surface management regulations.

For land administered by the Bureau of Land Management (BLM), if you fail to reclaim the land to the satisfaction of the authorized officer as required in 43 CFR Subpart 3809, BLM will issue an order of noncompliance under 43 CFR 3809.601(a). If you fail to comply with the noncompliance order, BLM may take further action under 43 CFR 3809.604. Failure to conduct reclamation is a prohibited act that may subject you to criminal penalties. See 43 CFR 3809.605(h) and 43 CFR 3809.700.

Appeal Procedures

This decision may be appealed to the Interior Board of Land Appeals, Office of the Secretary, in accordance with the regulations contained in 43 CFR, Part 4, and the enclosed Form 1842-1. If an appeal is taken, your notice of appeal must be filed in this office (at the above address) within 30 days from receipt of this decision. The appellant has the burden of showing that the decision appealed from is in error.


If you wish to file a petition pursuant to regulation 43 CFR 4.21 (58 FR 4939, January 19, 1993) for a stay of the effectiveness of this decision during the time that your appeal is being reviewed by the Board, the petition for a stay must accompany your notice of appeal. A petition for a stay is required to show sufficient justification based on the standards listed below. Copies of the notice of appeal and petition for a stay must also be submitted to each party named in this decision and to the Interior Board of Land Appeals and to the appropriate Office of the Solicitor (see 43 CFR 4.413) at the same time the original documents are filed with this office. If you request a stay, you have the burden of proof to demonstrate that a stay should be granted.

Standards for Obtaining a Stay

Except as otherwise provided by law or other pertinent regulation, a petition for a stay of a decision pending appeal shall show sufficient justification based on the following standards:

- (1) The relative harm to the parties if the stay is granted or denied,
- (2) The likelihood of the appellant's success on the merits,
- (3) The likelihood of immediate and irreparable harm if the stay is not granted, and
- (4) Whether the public interest favors granting the stay.

Please include your AMC serial number(s) on all correspondence. If additional information is required, please call Tony Smith @ 602-417-9355.



Rebecca Heick
Group Administrator
Lands and Minerals

Enclosure
Appeal Form 1842-1



United States Department of the Interior



BUREAU OF LAND MANAGEMENT

Arizona State Office

One North Central Avenue, Suite 800

Phoenix, Arizona 85004-4427

www.blm.gov/az/

January 23, 2013

In Reply Refer To:

3800 (9310)

AMC396025, AMC405325, AMC407728

CERTIFIED MAIL - RETURN RECEIPT REQUESTED No. 7012 2210 0000 8740 7184

DECISION

HOFFMAN JOSEPH JOHN : This decision affects those claims shown
2832 NE 6TH AVE : in the block below:
OCALA, FL 34470-3682 :

AMC396029, 405336, 407731
RED GOLD, HOUSTON, CAMP WASH GOLD #4

MINING CLAIMS DECLARED FORFEITED

The mining claims listed above have been declared forfeited for failure to file the required maintenance fee payment or small miner's maintenance fee waiver (waiver).

Claimants are required to pay an annual non-refundable maintenance fee of \$140, or submit a waiver, on or before September 1 of each year. These requirements were established by 30 (United States Code) 28-f-k, as amended, and 43 Code of Federal Regulations (CFR) 3834 and 3835.

Our records do not show receipt of a maintenance fee payment, or waiver received on or before September 1, 2012, for the 2013 assessment year, for the claims listed above. Therefore, the claims are forfeited.

This decision does not relieve you of the liability for reclamation of all areas disturbed by your activities on lands covered by the subject mining claim(s) and/or site(s). After you complete the reclamation, you must notify the authorized officer of the appropriate surface managing agency so that the authorized officer may conduct a final site inspection and determine whether you may be released from liability.

If you fail to reclaim the land to the satisfaction of the authorized officer, the surface management agency may cite you for noncompliance under its surface management regulations.

For land administered by the Bureau of Land Management (BLM), if you fail to reclaim the land to the satisfaction of the authorized officer as required in 43 CFR Subpart 3809, BLM will issue an order of noncompliance under 43 CFR 3809.601(a). If you fail to comply with the noncompliance order, BLM may take further action under 43 CFR 3809.604. Failure to conduct reclamation is a prohibited act that may subject you to criminal penalties. See 43 CFR 3809.605(h) and 43 CFR 3809.700.

Appeal Procedures

This decision may be appealed to the Interior Board of Land Appeals, Office of the Secretary, in accordance with the regulations contained in 43 CFR, Part 4, and the enclosed Form 1842-1. If an appeal is taken, your notice of appeal must be filed in this office (at the above address) within 30 days from receipt of this decision. The appellant has the burden of showing that the decision appealed from is in error.


If you wish to file a petition pursuant to regulation 43 CFR 4.21 (58 FR 4939, January 19, 1993) for a stay of the effectiveness of this decision during the time that your appeal is being reviewed by the Board, the petition for a stay must accompany your notice of appeal. A petition for a stay is required to show sufficient justification based on the standards listed below. Copies of the notice of appeal and petition for a stay must also be submitted to each party named in this decision and to the Interior Board of Land Appeals and to the appropriate Office of the Solicitor (see 43 CFR 4.413) at the same time the original documents are filed with this office. If you request a stay, you have the burden of proof to demonstrate that a stay should be granted.

Standards for Obtaining a Stay

Except as otherwise provided by law or other pertinent regulation, a petition for a stay of a decision pending appeal shall show sufficient justification based on the following standards:

- (1) The relative harm to the parties if the stay is granted or denied,
- (2) The likelihood of the appellant's success on the merits,
- (3) The likelihood of immediate and irreparable harm if the stay is not granted, and
- (4) Whether the public interest favors granting the stay.

Please include your AMC serial number(s) on all correspondence. If additional information is required, please call Tony Smith @ 602-417-9355.


Rebecca Heick
Group Administrator
Lands and Minerals

Enclosure
Appeal Form 1842-1



United States Department of the Interior



BUREAU OF LAND MANAGEMENT

Arizona State Office

One North Central Avenue, Suite 800

Phoenix, Arizona 85004-4427

www.blm.gov/az/

January 23, 2013

In Reply Refer To:

3800 (9310)

AMC405325, AMC377450

CERTIFIED MAIL - RETURN RECEIPT REQUESTED No. 7012 2210 0000 8740 9096

DECISION

DOUGLAS CARL; GARRETT RANDY : This decision affects those claims shown
1110 LADY GUINEVERE DR : in the block below:
VALRICO, FL 33594-5826 :

AMC405329, 377450
CROCKET, BUCKEYE

MINING CLAIMS DECLARED FORFEITED

The mining claims listed above have been declared forfeited for failure to file the required maintenance fee payment or small miner's maintenance fee waiver (waiver).

Claimants are required to pay an annual non-refundable maintenance fee of \$140, or submit a waiver, on or before September 1 of each year. These requirements were established by 30 (United States Code) 28-f-k, as amended, and 43 Code of Federal Regulations (CFR) 3834 and 3835.

Our records do not show receipt of a maintenance fee payment, or waiver received on or before September 1, 2012, for the 2013 assessment year, for the claims listed above. Therefore, the claims are forfeited.

This decision does not relieve you of the liability for reclamation of all areas disturbed by your activities on lands covered by the subject mining claim(s) and/or site(s). After you complete the reclamation, you must notify the authorized officer of the appropriate surface managing agency so that the authorized officer may conduct a final site inspection and determine whether you may be released from liability.

If you fail to reclaim the land to the satisfaction of the authorized officer, the surface management agency may cite you for noncompliance under its surface management regulations.

For land administered by the Bureau of Land Management (BLM), if you fail to reclaim the land to the satisfaction of the authorized officer as required in 43 CFR Subpart 3809, BLM will issue an order of noncompliance under 43 CFR 3809.601(a). If you fail to comply with the noncompliance order, BLM may take further action under 43 CFR 3809.604. Failure to conduct reclamation is a prohibited act that may subject you to criminal penalties. See 43 CFR 3809.605(h) and 43 CFR 3809.700.

Appeal Procedures

This decision may be appealed to the Interior Board of Land Appeals, Office of the Secretary, in accordance with the regulations contained in 43 CFR, Part 4, and the enclosed Form 1842-1. If an appeal is taken, your notice of appeal must be filed in this office (at the above address) within 30 days from receipt of this decision. The appellant has the burden of showing that the decision appealed from is in error.


If you wish to file a petition pursuant to regulation 43 CFR 4.21 (58 FR 4939, January 19, 1993) for a stay of the effectiveness of this decision during the time that your appeal is being reviewed by the Board, the petition for a stay must accompany your notice of appeal. A petition for a stay is required to show sufficient justification based on the standards listed below. Copies of the notice of appeal and petition for a stay must also be submitted to each party named in this decision and to the Interior Board of Land Appeals and to the appropriate Office of the Solicitor (see 43 CFR 4.413) at the same time the original documents are filed with this office. If you request a stay, you have the burden of proof to demonstrate that a stay should be granted.

Standards for Obtaining a Stay

Except as otherwise provided by law or other pertinent regulation, a petition for a stay of a decision pending appeal shall show sufficient justification based on the following standards:

- (1) The relative harm to the parties if the stay is granted or denied,
- (2) The likelihood of the appellant's success on the merits,
- (3) The likelihood of immediate and irreparable harm if the stay is not granted, and
- (4) Whether the public interest favors granting the stay.

Please include your AMC serial number(s) on all correspondence. If additional information is required, please call Tony Smith @ 602-417-9355.



Rebecca Heick
Group Administrator
Lands and Minerals

Enclosure
Appeal Form 1842-1

CERTIFIED MAIL™

UNITED STATES
DEPARTMENT OF THE INTERIOR

Bureau of Land Management
Arizona State Office
1 North Central Avenue, Suite 800
Phoenix, Arizona 85004

Official Business
Penalty for Private Use, \$300



7012 2210 0000 8740 9096



RECEIVED
BLM AZ STATE OFFICE
2013 FEB 20 P 2:44
PHOENIX, ARIZONA

1st NOTICE 1/25
2nd NOTICE 01-30-13
RETURNED 02-09-13

DOUGLAS CARL; GARRETT RANDY
1110 LADY GUINEVERE DR
VALRICO, FL 33594-5826

Att 1/25
Requer

NIXIE 337 DE 1 00 02/14/13
RETURN TO SENDER
UNCLAIMED
UNABLE TO FORWARD
BC: 85004442700 *0614-04871-23-39

335945826 RID2

PS Form 3811, February 2004 Domestic Return Receipt 102595-02-M-1540

2. Article Number (Transfer from service label) 7012 2210 0000 8740 9096

1. Article Addressed to:
 ■ Complete items 1, 2, and 3. Also complete item 4 if Restricted Delivery is desired.
 ■ Print your name and address on the reverse so that we can return the card to you.
 ■ Attach this card to the back of the mailpiece, or on the front if space permits.

DOUGLAS CARL; GARRETT RANDY
1110 LADY GUINEVERE DR
VALRICO, FL 33594-5826
AMC405325, AMC377450 (AZ931-TS)

3. Service Type
 Certified Mail
 Registered
 Insured Mail
 Express Mail
 Return Receipt for Merchandise
 C.O.D.

4. Restricted Delivery? (Extra Fee)
 Yes
 No

D. Is delivery address different from item 1? Yes No
 If YES, enter delivery address below:

B. Received by (Printed Name) C. Date of Delivery
 Addressed
 Agent

A. Signature

COMPLETE THIS SECTION ON DELIVERY

SENDER: COMPLETE THIS SECTION

PLACE STICKER AT TOP OF ENVELOPE TO THE RIGHT



United States Department of the Interior



BUREAU OF LAND MANAGEMENT
Arizona State Office
One North Central Avenue, Suite 800
Phoenix, Arizona 85004-4427
www.blm.gov/az/

January 23, 2013

In Reply Refer To:
3800 (9310)
AMC405325

CERTIFIED MAIL - RETURN RECEIPT REQUESTED No. 7012 2210 0000 8740 7351

DECISION

OSEI-FRIMPONG EUGENE, FREDERICK JR : This decision affects those claims shown
3610 FAWN VALLEY DR : in the block below:
DALLAS, TX 75224-5401 :

AMC405330
EUREKA GOLD

MINING CLAIMS DECLARED FORFEITED

The mining claims listed above have been declared forfeited for failure to file the required maintenance fee payment or small miner's maintenance fee waiver (waiver).

Claimants are required to pay an annual non-refundable maintenance fee of \$140, or submit a waiver, on or before September 1 of each year. These requirements were established by 30 (United States Code) 28-f-k, as amended, and 43 Code of Federal Regulations (CFR) 3834 and 3835.

Our records do not show receipt of a maintenance fee payment, or waiver received on or before September 1, 2012, for the 2013 assessment year, for the claims listed above. Therefore, the claims are forfeited.

This decision does not relieve you of the liability for reclamation of all areas disturbed by your activities on lands covered by the subject mining claim(s) and/or site(s). After you complete the reclamation, you must notify the authorized officer of the appropriate surface managing agency so that the authorized officer may conduct a final site inspection and determine whether you may be released from liability.

If you fail to reclaim the land to the satisfaction of the authorized officer, the surface management agency may cite you for noncompliance under its surface management regulations.

For land administered by the Bureau of Land Management (BLM), if you fail to reclaim the land to the satisfaction of the authorized officer as required in 43 CFR Subpart 3809, BLM will issue an order of noncompliance under 43 CFR 3809.601(a). If you fail to comply with the noncompliance order, BLM may take further action under 43 CFR 3809.604. Failure to conduct reclamation is a prohibited act that may subject you to criminal penalties. See 43 CFR 3809.605(h) and 43 CFR 3809.700.

Appeal Procedures

This decision may be appealed to the Interior Board of Land Appeals, Office of the Secretary, in accordance with the regulations contained in 43 CFR, Part 4, and the enclosed Form 1842-1. If an appeal is taken, your notice of appeal must be filed in this office (at the above address) within 30 days from receipt of this decision. The appellant has the burden of showing that the decision appealed from is in error.

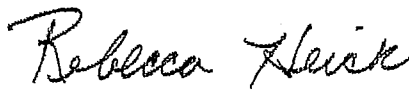
If you wish to file a petition pursuant to regulation 43 CFR 4.21 (58 FR 4939, January 19, 1993) for a stay of the effectiveness of this decision during the time that your appeal is being reviewed by the Board, the petition for a stay must accompany your notice of appeal. A petition for a stay is required to show sufficient justification based on the standards listed below. Copies of the notice of appeal and petition for a stay must also be submitted to each party named in this decision and to the Interior Board of Land Appeals and to the appropriate Office of the Solicitor (see 43 CFR 4.413) at the same time the original documents are filed with this office. If you request a stay, you have the burden of proof to demonstrate that a stay should be granted.

Standards for Obtaining a Stay

Except as otherwise provided by law or other pertinent regulation, a petition for a stay of a decision pending appeal shall show sufficient justification based on the following standards:

- (1) The relative harm to the parties if the stay is granted or denied,
- (2) The likelihood of the appellant's success on the merits,
- (3) The likelihood of immediate and irreparable harm if the stay is not granted, and
- (4) Whether the public interest favors granting the stay.

Please include your AMC serial number(s) on all correspondence. If additional information is required, please call Tony Smith @ 602-417-9355.



Rebecca Heick
Group Administrator
Lands and Minerals

Enclosure
Appeal Form 1842-1

SENDER: COMPLETE THIS SECTION

- Complete items 1, 2, and 3. Also complete item 4 if Restricted Delivery is desired.
- Print your name and address on the reverse so that we can return the card to you.
- Attach this card to the back of the mailpiece, or on the front if space permits.

1. Article Addressed to:

OSEI-FRIMPONG EUGENE, FREDERICK
JR

3610 FAWN VALLEY DR
DALLAS, TX 75224-5401

AMC405325 (AZ931-TS)

2. Article Number

(Transfer from service label)

PS Form 3811, February 2004

COMPLETE THIS SECTION ON DELIVERY

A. Signature

X

Agent

Addressee

B. Received by (Printed Name)

C. Date of Delivery

D. Is delivery address different from item 1? Yes

If YES, enter delivery address below: No

3. Service Type

Certified Mail

Express Mail

Registered

Return Receipt for Merchandise

Insured Mail

C.O.D.

4. Restricted Delivery? (Extra Fee)

Yes

7012 2210 0000 8740 7351

Domestic Return Receipt

102595-02-M-1540

NIXIE 750 DE 1 00 02/12/13
 RETURN TO SENDER
 ATTEMPTED - NOT KNOWN
 UNABLE TO FORWARD
 RC: 85004442700 *0614-01018-24-37
 85004@4427

OSEI-FRIMPONG EUGENE, FREDERICK
 JR
 3610 FAWN VALLEY DR
 DALLAS, TX 75224-5401

IN

RECEIVED
 LM AZ STATE OFFICE
 PHOENIX, ARIZONA
 2013 FEB 19 P 2:49

Official Business
 Penalty for Private Use, \$300

UNITED STATES
 DEPARTMENT OF THE INTERIOR
 Bureau of Land Management
 Arizona State Office
 1 North Central Avenue, Suite 800
 Phoenix, Arizona 85004

7012 2210 0000 8740 7351



U.S. OFFICIAL MAIL
 PENALTY FOR PRIVATE USE \$300
 PINEY BOWES
 \$05.95
 02 1M
 0004208279 JAN 24 2013
 MAILED FROM ZIP CODE 8500



United States Department of the Interior



BUREAU OF LAND MANAGEMENT
Arizona State Office
One North Central Avenue, Suite 800
Phoenix, Arizona 85004-4427
www.blm.gov/az/

January 17, 2013

In Reply Refer To:

3800 (9310) RE

AMC402301, AMC403502, AMC412732, AMC413527, AMC413772, AMC405325, AMC390142

CERTIFIED MAIL - RETURN RECEIPT REQUESTED No. 7012 2210 0000 8740 5968

DECISION

KAROLYI STEVE; LILLY TINA; MOORE KENNETH; MINEFINDER GOLD

PO BOX 74353

PHOENIX, AZ 85087-1006

:

This decision affects those claims shown

:

in the block below:

AMC402301, 403510, 412733, 413527, 413784, 405339, 390151

GOLD PASS #8, TRES AMIGOS #1, MARTIN PEAK #6, BOX WASH GOLD #4, GOLD RUSH #4, TRAVIS, RIMROCK GOLD

MINING CLAIMS DECLARED FORFEITED

The mining claims listed above have been declared forfeited for failure to file the required maintenance fee payment or small miner's maintenance fee waiver (waiver).

Claimants are required to pay an annual non-refundable maintenance fee of \$140, or submit a waiver, on or before September 1 of each year. These requirements were established by 30 (United States Code) 28-f-k, as amended, and 43 Code of Federal Regulations (CFR) 3834 and 3835.

Our records do not show receipt of a maintenance fee payment, or waiver received on or before September 1, 2012, for the 2013 assessment year, for the claims listed above. Therefore, the claims are forfeited.

This decision does not relieve you of the liability for reclamation of all areas disturbed by your activities on lands covered by the subject mining claim(s) and/or site(s). After you complete the reclamation, you must notify the authorized officer of the appropriate surface managing agency so that the authorized officer may conduct a final site inspection and determine whether you may be released from liability.

If you fail to reclaim the land to the satisfaction of the authorized officer, the surface management agency may cite you for noncompliance under its surface management regulations.

For land administered by the Bureau of Land Management (BLM), if you fail to reclaim the land to the satisfaction of the authorized officer as required in 43 CFR Subpart 3809, BLM will issue an order of noncompliance under 43 CFR 3809.601(a). If you fail to comply with the noncompliance order, BLM may take further action under 43 CFR 3809.604. Failure to conduct reclamation is a prohibited act that may subject you to criminal penalties. See 43 CFR 3809.605(h) and 43 CFR 3809.700.

Appeal Procedures

This decision may be appealed to the Interior Board of Land Appeals, Office of the Secretary, in accordance with the regulations contained in 43 CFR, Part 4, and the enclosed Form 1842-1. If an appeal is taken, your notice of appeal must be filed in this office (at the above address) within 30 days from receipt of this decision. The appellant has the burden of showing that the decision appealed from is in error.


If you wish to file a petition pursuant to regulation 43 CFR 4.21 (58 FR 4939, January 19, 1993) for a stay of the effectiveness of this decision during the time that your appeal is being reviewed by the Board, the petition for a stay must accompany your notice of appeal. A petition for a stay is required to show sufficient justification based on the standards listed below. Copies of the notice of appeal and petition for a stay **must** also be submitted to each party named in this decision and to the Interior Board of Land Appeals and to the appropriate Office of the Solicitor (see 43 CFR 4.413) at the same time the original documents are filed with this office. If you request a stay, you have the burden of proof to demonstrate that a stay should be granted.

Standards for Obtaining a Stay

Except as otherwise provided by law or other pertinent regulation, a petition for a stay of a decision pending appeal shall show sufficient justification based on the following standards:

- (1) The relative harm to the parties if the stay is granted or denied,
- (2) The likelihood of the appellant's success on the merits,
- (3) The likelihood of immediate and irreparable harm if the stay is not granted, and
- (4) Whether the public interest favors granting the stay.

Please include your AMC serial number(s) on all correspondence. If additional information is required, please call Rod Ebert at 602-417-9397.


 Rebecca Heick
 Group Administrator
 Lands and Minerals

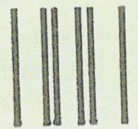
Enclosure

Appeal Form 1842-1

Bureau of Land Management
 Arizona State Office (AZ931-RE)
 One North Central Avenue, Ste 800
 Phoenix, AZ 85004-4427

• Sender: Please print your name, address, and ZIP+4 in this box •

First-Class Mail
 Postage & Fees Paid
 USPS
 Permit No. G-70



UNITED STATES POSTAL SERVICE

SENDER: COMPLETE THIS SECTION

Complete items 1, 2, and 3. Also complete item 4 if Restricted Delivery is desired. Print your name and address on the reverse so that we can return the card to you. Attach this card to the back of the mailpiece, or on the front if space permits.

Article Addressed to:

KAROLYI STEVE; LILLY TINA; MOORE
 KENNETH; MINEFINDER GOLD
 PO BOX 74353
 PHOENIX, AZ 85087-1006
 AMC402301, AMC403502,

COMPLETE THIS SECTION ON DELIVERY

A. Signature Agent
 Addressee

B. Received by (Printed Name) C. Date of Delivery


D. Is delivery address different from item 1? Yes
 If YES, enter delivery address below: No

3. Service Type Certified Mail Express Mail
 Registered Return Receipt for Merchandise
 Insured Mail C.O.D.

4. Restricted Delivery? (Extra Fee) Yes

Article Number
 (Transfer from service label)

7012 2210 0000 8740 5968



SENDER: COMPLETE THIS SECTION

- Complete items 1, 2, and 3. Also complete item 4 if Restricted Delivery is desired.
- Print your name and address on the reverse so that we can return the card to you.
- Attach this card to the back of the mailpiece, or on the front if space permits.

1. Article Addressed to:

PURCELL JIM, SHIRLEY
 PO BOX 2111
 MEEKER, CO 81641-2111
 AMC405325 (AZ931-RE)

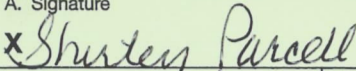
2. Article Number

(Transfer from service label)

7012 2210 0000 8740 6934

COMPLETE THIS SECTION ON DELIVERY

A. Signature


 Agent Addressee

B. Received by (Printed Name)

Shirley Purcell

C. Date of Delivery

1-22-13

D. Is delivery address different from item 1? Yes

If YES, enter delivery address below:

 No

3. Service Type

 Certified Mail Express Mail Registered Return Receipt for Merchandise Insured Mail C.O.D.

4. Restricted Delivery? (Extra Fee)

 Yes

UNITED STATES POSTAL SERVICE CO 815


22 JAN 2013 PM 2 T



First-Class Mail
Postage & Fees Paid
USPS
Permit No. G-10

- Sender: Please print your name, address, and ZIP+4 in this box •

**Bureau of Land Management
Arizona State Office (AZ931-RE)
One North Central Avenue, Ste 800
Phoenix, AZ 85004-4427**





United States Department of the Interior



BUREAU OF LAND MANAGEMENT

Arizona State Office

One North Central Avenue, Suite 800

Phoenix, Arizona 85004-4427

www.blm.gov/az/

January 17, 2013

In Reply Refer To:
3800 (9310) RE
AMC405325

CERTIFIED MAIL - RETURN RECEIPT REQUESTED No. 7012 2210 0000 8740 6934

DECISION

PURCELL JIM, SHIRLEY
PO BOX 2111
MEEKER, CO 81641-2111

:
:
:

This decision affects those claims shown
in the block below:

AMC405325
ALAMO GOLD #3

MINING CLAIMS DECLARED FORFEITED

The mining claims listed above have been declared forfeited for failure to file the required maintenance fee payment or small miner's maintenance fee waiver (waiver).

Claimants are required to pay an annual non-refundable maintenance fee of \$140, or submit a waiver, on or before September 1 of each year. These requirements were established by 30 (United States Code) 28-f-k, as amended, and 43 Code of Federal Regulations (CFR) 3834 and 3835.

Our records do not show receipt of a maintenance fee payment, or waiver received on or before September 1, 2012, for the 2013 assessment year, for the claims listed above. Therefore, the claims are forfeited.

This decision does not relieve you of the liability for reclamation of all areas disturbed by your activities on lands covered by the subject mining claim(s) and/or site(s). After you complete the reclamation, you must notify the authorized officer of the appropriate surface managing agency so that the authorized officer may conduct a final site inspection and determine whether you may be released from liability.

If you fail to reclaim the land to the satisfaction of the authorized officer, the surface management agency may cite you for noncompliance under its surface management regulations.

For land administered by the Bureau of Land Management (BLM), if you fail to reclaim the land to the satisfaction of the authorized officer as required in 43 CFR Subpart 3809, BLM will issue an order of noncompliance under 43 CFR 3809.601(a). If you fail to comply with the noncompliance order, BLM may take further action under 43 CFR 3809.604. Failure to conduct reclamation is a prohibited act that may subject you to criminal penalties. See 43 CFR 3809.605(h) and 43 CFR 3809.700.

Appeal Procedures

This decision may be appealed to the Interior Board of Land Appeals, Office of the Secretary, in accordance with the regulations contained in 43 CFR, Part 4, and the enclosed Form 1842-1. If an appeal is taken, your notice of appeal must be filed in this office (at the above address) within 30 days from receipt of this decision. The appellant has the burden of showing that the decision appealed from is in error.


If you wish to file a petition pursuant to regulation 43 CFR 4.21 (58 FR 4939, January 19, 1993) for a stay of the effectiveness of this decision during the time that your appeal is being reviewed by the Board, the petition for a stay must accompany your notice of appeal. A petition for a stay is required to show sufficient justification based on the standards listed below. Copies of the notice of appeal and petition for a stay **must** also be submitted to each party named in this decision and to the Interior Board of Land Appeals and to the appropriate Office of the Solicitor (see 43 CFR 4.413) at the same time the original documents are filed with this office. If you request a stay, you have the burden of proof to demonstrate that a stay should be granted.

Standards for Obtaining a Stay

Except as otherwise provided by law or other pertinent regulation, a petition for a stay of a decision pending appeal shall show sufficient justification based on the following standards:

- (1) The relative harm to the parties if the stay is granted or denied,
- (2) The likelihood of the appellant's success on the merits,
- (3) The likelihood of immediate and irreparable harm if the stay is not granted, and
- (4) Whether the public interest favors granting the stay.

Please include your AMC serial number(s) on all correspondence. If additional information is required, please call Rod Ebert at 602-417-9397.


Rebecca Heick
Group Administrator
Lands and Minerals

Enclosure
Appeal Form 1842-1

SENDER: COMPLETE THIS SECTION

- Complete items 1, 2, and 3. Also complete item 4 if Restricted Delivery is desired.
- Print your name and address on the reverse so that we can return the card to you.
- Attach this card to the back of the mailpiece, or on the front if space permits.

1. Article Addressed to:

BRENNAN MIKE, COSTELL TOM
 4704 MAIN ST
 CHAPPELL HILL, TX 77426

AMC405326

2. Article Number

(Transfer from service label)

7012 2210 0000 8675 3336

COMPLETE THIS SECTION ON DELIVERY

A. Signature

X

 Agent Addressee

B. Received by (Printed Name)

Date of Delivery

D. Is delivery address different from item 1? YesIf YES, enter delivery address below: No

3. Service Type

 Certified Mail Express Mail Registered Return Receipt for Merchandise Insured Mail C.O.D.

4. Restricted Delivery? (Extra Fee)

 Yes

UNITED STATES POSTAL SERVICE



First-Class Mail
Postage & Fees Paid
USPS
Permit No. G-10

- Sender: Please print your name, address, and ZIP+4 in this box •

Bureau of Land Management
Arizona State Office (AZ931-AT)
One North Central Avenue, Ste 800
Phoenix, AZ 85004-4427



United States Department of the Interior



BUREAU OF LAND MANAGEMENT

Arizona State Office

One North Central Avenue, Suite 800

Phoenix, Arizona 85004-4427

www.blm.gov/az/

November 2, 2012

In Reply Refer To:

3800 (9310) AT

AMC405325

CERTIFIED MAIL – RETURN RECEIPT REQUEST 7012 2210 0000 8675 3336

NOTICE

BRENNAN MIKE, COSTELL TOM

4704 MAIN ST

CHAPPELL HILL, TX 77426

This Notice Affects Those Claims
Shown in the Block Below.

AMC405326

ALAMO GOLD #4

2013 Maintenance Fees - Additional Fees Required

Your maintenance fee payment for the 2013 assessment year, in the amount of \$140 per claim, for the placer claims listed above, has been received and is insufficient. **The total due on your claim(s) is: \$\$140.**

In accordance with the Consolidated Appropriations Act of 2012, Public Law 112-74 (125 Stat 1047), and FR44155-44158 (2012) Congress changed the way maintenance fees for placer mining claims are assessed. Instead of charging the maintenance fee on a per-claim basis, Congress stated that the fee, which is currently \$140, will be assessed on each 20 acre parcel of a placer claim or portion thereof.

Insufficient payment of the annual maintenance fee for the 2013 assessment year is a curable defect. **Therefore you are required to do one of the following within 30 days of receipt of this notice or your claim(s) will be declared forfeited:** 1) submit additional fees of \$140 per 20-acres or portion thereof based on the full acreage of the claim, or 2) amend the claim(s) to reduce the acres so a lesser fee is due and submit any additional fees due; or 3) relinquish the claim(s) in their entirety, in which case BLM will refund the maintenance fees you have already paid for the 2013 assessment year.

If you choose to amend the claims to reduce the acres, you must submit an amended location notice for each claim, with an accurate description and dimensions of the reduced claim, along with a map depicting the reduced claim, and a \$10 processing fee per amendment. An amendment must also be recorded at the county. If the amended claim contains more than 20 acres, calculate the additional fees due and submit those fees with the amendment(s).

pd \$140 AT

Please include your Arizona Mining Claim (AMC) serial number(s) and claim name(s) when submitting the additional fees, and note that you are paying additional fees due. If additional information is required, please contact Amy Thrower at 602-417-9334.

Rebecca Heick

Rebecca Heick
Group Administrator
Lands and Minerals



United States Department of the Interior



BUREAU OF LAND MANAGEMENT
Arizona State Office
One North Central Avenue, Suite 800
Phoenix, Arizona 85004-4427
www.blm.gov/az/

In Reply Refer To:
3800 (9310) AT
AMC405034, AMC405325

CERTIFIED MAIL – RETURN RECEIPT REQUEST 7011 2970 0002 3234 9341

NOTICE

SIMPSON RON, SHARON
5037 TULIP TREE LN
HAZELWOOD, MO 63042

This Notice Affects Those Claims
Shown in the Block Below.

AMC405037, 405335
RED HAWK GOLD, GOLDEN SPUR

2013 Maintenance Fees - Additional Fees Required

Your maintenance fee payment for the 2013 assessment year, in the amount of \$140 per claim, for the placer claims listed above, has been received and is insufficient. **The total due on your claim(s) is: \$280.**

In accordance with the Consolidated Appropriations Act of 2012, Public Law 112-74 (125 Stat 1047), and FR44155-44158 (2012) Congress changed the way maintenance fees for placer mining claims are assessed. Instead of charging the maintenance fee on a per-claim basis, Congress stated that the fee, which is currently \$140, will be assessed on each 20 acre parcel of a placer claim or portion thereof.

Insufficient payment of the annual maintenance fee for the 2013 assessment year is a curable defect. **Therefore you are required to do one of the following within 30 days of receipt of this notice or your claim(s) will be declared forfeited:** 1) submit additional fees of \$140 per 20-acres or portion thereof based on the full acreage of the claim, or 2) amend the claim(s) to reduce the acres so a lesser fee is due and submit any additional fees due; or 3) relinquish the claim(s) in their entirety, in which case BLM will refund the maintenance fees you have already paid for the 2013 assessment year.

If you choose to amend the claims to reduce the acres, you must submit an amended location notice for each claim, with an accurate description and dimensions of the reduced claim, along with a map depicting the reduced claim, and a \$10 processing fee per amendment. An amendment must also be recorded at the county. If the amended claim contains more than 20 acres, calculate the additional fees due and submit those fees with the amendment(s).

pd \$280 11/27/12 AT

Please include your Arizona Mining Claim (AMC) serial number(s) and claim name(s) when submitting the additional fees, and note that you are paying additional fees due. If additional information is required, please contact Amy Thrower at 602-417-9334.

A handwritten signature in cursive script that reads "Rebecca Heick".

Rebecca Heick
Group Administrator
Lands and Minerals



United States Department of the Interior



BUREAU OF LAND MANAGEMENT

Arizona State Office

One North Central Avenue, Suite 800

Phoenix, Arizona 85004-4427

www.blm.gov/az/

October 28, 2011

In Reply Refer To:

3800 (9310) TS

AMC405320, AMC405325, AMC405534, AMC406029, AMC406082, AMC406377, AMC408791

CERTIFIED MAIL - RETURN RECEIPT REQUESTED No.

DECISION

KAROLYI STEVE	:	This decision affects those claims shown
PO BOX 74353	:	in the block below:
PHOENIX, AZ 85087-1006	:	
7010 2780 0003 1128 6963	:	
MOORE KENNETH	:	
PO BOX 417	:	
PHOENIX, AZ 85001-0417	:	
7010 2780 0003 1128 7472	:	

AMC405320 - 405323, 405333, 405534, 405537, 405545, 406032, 406087, 406377, 406378, 406380 - 406382, 406384 - 406392, 408793

BOOT JACK GOLD-A, FREE GOLD-A, FREE GOLD-B, GOLD LEDGE-A, GOLD LODGE, BOOT JACK GOLD A, GOLD LEDGE A, NUGGET CANYON A, MARTIN PEAK #3-A, SUPERSTITION #7, SUNDANCE GOLD #1, #2, #4, #5, #6, #8 - #14, #16, #17, LA PAZ #3

MINING CLAIMS DECLARED FORFEITED

The mining claims listed above have been declared forfeited for failure to file the required maintenance fee payment or small miner's maintenance fee waiver (waiver).

Claimants are required to pay an annual non-refundable maintenance fee of \$140, or submit a waiver, on or before September 1 of each year. These requirements were established by 30 (United States Code) 28-f-k, as amended, and 43 Code of Federal Regulations (CFR) 3834 and 3835.

Our records do not show receipt of a maintenance fee payment, or waiver received on or before September 1, 2011, for the 2012 assessment year, for the claims listed above. Therefore, the claims are forfeited.

This decision does not relieve you of the liability for reclamation of all areas disturbed by your activities on lands covered by the subject mining claim(s) and/or site(s). After you complete the reclamation, you must notify the authorized officer of the appropriate surface managing agency so that the authorized officer may conduct a final site inspection and determine whether you may be released from liability.

If you fail to reclaim the land to the satisfaction of the authorized officer, the surface management agency may cite you for noncompliance under its surface management regulations.

For land administered by the Bureau of Land Management (BLM), if you fail to reclaim the land to the satisfaction of the authorized officer as required in 43 CFR Subpart 3809, BLM will issue an order of noncompliance under 43 CFR 3809.601(a). If you fail to comply with the noncompliance order, BLM may take further action under 43 CFR 3809.604. Failure to conduct reclamation is a prohibited act that may subject you to criminal penalties. See 43 CFR 3809.605(h) and 43 CFR 3809.700.

This decision may be appealed to the Interior Board of Land Appeals, Office of the Secretary, in accordance with the regulations contained in 43 CFR, Part 4, and the enclosed Form 1842-1. If an appeal is taken, your notice of appeal must be filed in this office (at the above address) within 30 days from receipt of this decision. The appellant has the burden of showing that the decision appealed from is in error.

If you wish to file a petition pursuant to regulation 43 CFR 4.21 (58 FR 4939, January 19, 1993) for a stay of the effectiveness of this decision during the time that your appeal is being reviewed by the Board, the petition for a stay must accompany your notice of appeal. A petition for a stay is required to show sufficient justification based on the standards listed below. Copies of the notice of appeal and petition for a stay **must** also be submitted to each party named in this decision and to the Interior Board of Land Appeals and to the appropriate Office of the Solicitor (see 43 CFR 4.413) at the same time the original documents are filed with this office. If you request a stay, you have the burden of proof to demonstrate that a stay should be granted.

Standards for Obtaining a Stay

Except as otherwise provided by law or other pertinent regulation, a petition for a stay of a decision pending appeal shall show sufficient justification based on the following standards:

- (1) The relative harm to the parties if the stay is granted or denied,
- (2) The likelihood of the appellant's success on the merits,
- (3) The likelihood of immediate and irreparable harm if the stay is not granted, and
- (4) Whether the public interest favors granting the stay.

If additional information is required, please contact Tony Smith 602-417-9355. Please include your AMC serial number(s) on all correspondence.



Rebecca Heick
Group Administrator
Lands and Minerals

Enclosures

PLACE STICKER AT TOP OF ENVELOPE TO THE RIGHT
OF THE RETURN ADDRESS. FOLD AT DOTTED LINE

SENDER: COMPLETE THIS SECTION	COMPLETE THIS SECTION ON DELIVERY	
<ul style="list-style-type: none">■ Complete items 1, 2, and 3. Also complete item 4 if Restricted Delivery is desired.■ Print your name and address on the reverse so that we can return the card to you.■ Attach this card to the back of the mailpiece, or on the front if space permits.	A. Signature X	
	<input type="checkbox"/> Agent <input type="checkbox"/> Addressee	
1. Article Addressed to: MOORE KENNETH PO BOX 417 PHOENIX, AZ 85001-0417 AZ931 TS AMC405325, AMC405534, AMC406029, AMC406082, AMC406377	B. Received by (<i>Printed Name</i>)	C. Date of Delivery
	D. Is delivery address different from item 1? <input type="checkbox"/> Yes If YES, enter delivery address below: <input type="checkbox"/> No	
2. Article Number (<i>Transfer from service label</i>)	3. Service Type	
	<input type="checkbox"/> Certified Mail <input type="checkbox"/> Express Mail <input type="checkbox"/> Registered <input type="checkbox"/> Return Receipt for Merchandise <input type="checkbox"/> Insured Mail <input type="checkbox"/> C.O.D.	
	4. Restricted Delivery? (<i>Extra Fee</i>) <input type="checkbox"/> Yes	
	7010 2780 0003 1128 7472	

**UNITED STATES
DEPARTMENT OF THE INTERIOR**

Bureau of Land Management
Arizona State Office
1 North Central Avenue, Suite 800
Phoenix, Arizona 85004

Official Business
Penalty for Private Use, \$300

CERTIFIED MAIL™



7010 2780 0003 1128 7472

An l



UNITED STATES POSTAGE
U.S. OFFICIAL MAIL
PENALTY FOR
PRIVATE USE \$300
PITNEY BOWES
\$ 05.99⁰
NOV 02 2011
MAILED FROM ZIP CODE 85004

MOORE KENNETH
PO BOX 417
PHOENIX, AZ 85001-0417
47021 TS AMC405225 AMC405524

SENDER: COMPLETE THIS SECTION

- Complete items 1, 2, and 3. Also complete item 4 if Restricted Delivery is desired.
- Print your name and address on the reverse so that we can return the card to you.
- Attach this card to the back of the mailpiece, or on the front if space permits.

1. Article Addressed to:

KAROLYI STEVE
PO BOX 74353
PHOENIX, AZ 85087-1006
AZ931 TS AMC405325, AMC405534,
AMC406029, AMC406082, AMC406377

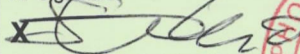
2. Article Number

(Transfer from service label)

7010 2780 0003 1128 7489

COMPLETE THIS SECTION ON DELIVERY

A. Signature

 Agent Addressee

B. Received by (Printed Name)

Steve Karolyi

C. Date of Delivery

D. Is delivery address different from item 1? YesIf YES, enter delivery address below: No

3. Service Type

 Certified Mail Express Mail Registered Return Receipt for Merchandise Insured Mail C.O.D.

4. Restricted Delivery? (Extra Fee)

 Yes

UNITED STATES POSTAL SERVICE



First-Class Mail
Postage & Fees Paid
USPS
Permit No. G-10

03 NOV 11 PM 1


• Sender: Please print your name, address, and ZIP+4 in this box •

BLM AZ STATE OFFICE

201 NOV -4 PM 2:14

PHOENIX, ARIZONA

BUREAU OF LAND MANAGEMENT
ARIZONA STATE OFFICE
ONE NORTH CENTRAL AVENUE
SUITE 800
PHOENIX, AZ 85004-2203



OFFICIAL COPIES: /Case Files/ /SD Read/ /Section/ /Author

October 28, 2011

In Reply Refer To:

3800 (9310) TS

AMC405320, AMC405325, AMC405534, AMC406029, AMC406082, AMC406377, AMC408791

CERTIFIED MAIL - RETURN RECEIPT REQUESTED No.

DECISION

KAROLYI STEVE	:	This decision affects those claims shown
PO BOX 74353	:	in the block below:
PHOENIX, AZ 85087-1006		
7010 2780 0003 1128 6963	:	

MOORE KENNETH	:
PO BOX 417	:
PHOENIX, AZ 85001-0417	
7010 2780 0003 1128 7472	:

AMC405320 - 405323, 405333, 405534, 405537, 405545, 406032, 406087, 406377, 406378, 406380 - 406382, 406384 - 406392, 408793

BOOT JACK GOLD-A, FREE GOLD-A, FREE GOLD-B, GOLD LEDGE-A, GOLD LODGE, BOOT JACK GOLD A, GOLD LEDGE A, NUGGET CANYON A, MARTIN PEAK #3-A, SUPERSTITION #7, SUNDANCE GOLD #1, #2, #4, #5, #6, #8 - #14, #16, #17, LA PAZ #3

MINING CLAIMS
DECLARED FORFEITED

The mining claims listed above have been declared forfeited for failure to file the required maintenance fee payment or small miner's maintenance fee waiver (waiver).

Claimants are required to pay an annual non-refundable maintenance fee of \$140, or submit a waiver, on or before September 1 of each year. These requirements were established by 30 (United States Code) 28-f-k, as amended, and 43 Code of Federal Regulations (CFR) 3834 and 3835.

11/14/2011 TS

ENTERED INTO COMPUTER

Our records do not show receipt of a maintenance fee payment, or waiver received on or before September 1, 2011, for the 2012 assessment year, for the claims listed above. Therefore, the claims are forfeited.

This decision does not relieve you of the liability for reclamation of all areas disturbed by your activities on lands covered by the subject mining claim(s) and/or site(s). After you complete the reclamation, you must notify the authorized officer of the appropriate surface managing agency so that the authorized officer may conduct a final site inspection and determine whether you may be released from liability.

If you fail to reclaim the land to the satisfaction of the authorized officer, the surface management agency may cite you for noncompliance under its surface management regulations.

For land administered by the Bureau of Land Management (BLM), if you fail to reclaim the land to the satisfaction of the authorized officer as required in 43 CFR Subpart 3809, BLM will issue an order of noncompliance under 43 CFR 3809.601(a). If you fail to comply with the noncompliance order, BLM may take further action under 43 CFR 3809.604. Failure to conduct reclamation is a prohibited act that may subject you to criminal penalties. See 43 CFR 3809.605(h) and 43 CFR 3809.700.

This decision may be appealed to the Interior Board of Land Appeals, Office of the Secretary, in accordance with the regulations contained in 43 CFR, Part 4, and the enclosed Form 1842-1. If an appeal is taken, your notice of appeal must be filed in this office (at the above address) within 30 days from receipt of this decision. The appellant has the burden of showing that the decision appealed from is in error.

If you wish to file a petition pursuant to regulation 43 CFR 4.21 (58 FR 4939, January 19, 1993) for a stay of the effectiveness of this decision during the time that your appeal is being reviewed by the Board, the petition for a stay must accompany your notice of appeal. A petition for a stay is required to show sufficient justification based on the standards listed below. Copies of the notice of appeal and petition for a stay **must** also be submitted to each party named in this decision and to the Interior Board of Land Appeals and to the appropriate Office of the Solicitor (see 43 CFR 4.413) at the same time the original documents are filed with this office. If you request a stay, you have the burden of proof to demonstrate that a stay should be granted.

Standards for Obtaining a Stay

Except as otherwise provided by law or other pertinent regulation, a petition for a stay of a decision pending appeal shall show sufficient justification based on the following standards:

- (1) The relative harm to the parties if the stay is granted or denied,
- (2) The likelihood of the appellant's success on the merits,
- (3) The likelihood of immediate and irreparable harm if the stay is not granted, and
- (4) Whether the public interest favors granting the stay.

Please include your AMC serial number(s) on all correspondence. If additional information is required, please call Tony Smith 602-417-9355.

/s/ Rebecca Heick

Rebecca Heick
Group Administrator
Lands and Minerals

Enclosure

TSmith:lm:102811



OFFICIAL COPIES: /Case Files/ /SD Read/ /Section/ /Author

October 28, 2011

In Reply Refer To:

3800 (9310) TS

AMC405320, AMC405325, AMC405534, AMC406029, AMC406082, AMC406377, AMC408791

CERTIFIED MAIL - RETURN RECEIPT REQUESTED No.

DECISION

KAROLYI STEVE	:	This decision affects those claims shown
PO BOX 74353	:	in the block below:
PHOENIX, AZ 85087-1006	:	
7010 2780 0003 1128 6963	:	

MOORE KENNETH	:
PO BOX 417	:
PHOENIX, AZ 85001-0417	:
7010 2780 0003 1128 7472	:

AMC405320 - 405323, 405333, 405534, 405537, 405545, 406032, 406087, 406377, 406378, 406380 - 406382, 406384 - 406392, 408793

BOOT JACK GOLD-A, FREE GOLD-A, FREE GOLD-B, GOLD LEDGE-A, GOLD LODGE, BOOT JACK GOLD A, GOLD LEDGE A, NUGGET CANYON A, MARTIN PEAK #3-A, SUPERSTITION #7, SUNDANCE GOLD #1, #2, #4, #5, #6, #8 - #14, #16, #17, LA PAZ #3

MINING CLAIMS
DECLARED FORFEITED

The mining claims listed above have been declared forfeited for failure to file the required maintenance fee payment or small miner's maintenance fee waiver (waiver).

Claimants are required to pay an annual non-refundable maintenance fee of \$140, or submit a waiver, on or before September 1 of each year. These requirements were established by 30 (United States Code) 28-f-k, as amended, and 43 Code of Federal Regulations (CFR) 3834 and 3835.

11/14/2011 TS

ENTERED INTO COMPUTER

Our records do not show receipt of a maintenance fee payment, or waiver received on or before September 1, 2011, for the 2012 assessment year, for the claims listed above. Therefore, the claims are forfeited.

This decision does not relieve you of the liability for reclamation of all areas disturbed by your activities on lands covered by the subject mining claim(s) and/or site(s). After you complete the reclamation, you must notify the authorized officer of the appropriate surface managing agency so that the authorized officer may conduct a final site inspection and determine whether you may be released from liability.

If you fail to reclaim the land to the satisfaction of the authorized officer, the surface management agency may cite you for noncompliance under its surface management regulations.

For land administered by the Bureau of Land Management (BLM), if you fail to reclaim the land to the satisfaction of the authorized officer as required in 43 CFR Subpart 3809, BLM will issue an order of noncompliance under 43 CFR 3809.601(a). If you fail to comply with the noncompliance order, BLM may take further action under 43 CFR 3809.604. Failure to conduct reclamation is a prohibited act that may subject you to criminal penalties. See 43 CFR 3809.605(h) and 43 CFR 3809.700.

This decision may be appealed to the Interior Board of Land Appeals, Office of the Secretary, in accordance with the regulations contained in 43 CFR, Part 4, and the enclosed Form 1842-1. If an appeal is taken, your notice of appeal must be filed in this office (at the above address) within 30 days from receipt of this decision. The appellant has the burden of showing that the decision appealed from is in error.

If you wish to file a petition pursuant to regulation 43 CFR 4.21 (58 FR 4939, January 19, 1993) for a stay of the effectiveness of this decision during the time that your appeal is being reviewed by the Board, the petition for a stay must accompany your notice of appeal. A petition for a stay is required to show sufficient justification based on the standards listed below. Copies of the notice of appeal and petition for a stay **must** also be submitted to each party named in this decision and to the Interior Board of Land Appeals and to the appropriate Office of the Solicitor (see 43 CFR 4.413) at the same time the original documents are filed with this office. If you request a stay, you have the burden of proof to demonstrate that a stay should be granted.

Standards for Obtaining a Stay

Except as otherwise provided by law or other pertinent regulation, a petition for a stay of a decision pending appeal shall show sufficient justification based on the following standards:

- (1) The relative harm to the parties if the stay is granted or denied,
- (2) The likelihood of the appellant's success on the merits,
- (3) The likelihood of immediate and irreparable harm if the stay is not granted, and
- (4) Whether the public interest favors granting the stay.

Please include your AMC serial number(s) on all correspondence. If additional information is required, please call Tony Smith 602-417-9355.

/s/ Rebecca Heick

Rebecca Heick
Group Administrator
Lands and Minerals

Enclosure

TSmith:lm:102811

OFFICIAL COPIES: /Case Files/ /SD Read/ /Section/ /Author

October 28, 2011

In Reply Refer To:
3800 (9310) TS
AMC405325, AMC405534, AMC406029, AMC406082, AMC406377

CERTIFIED MAIL - RETURN RECEIPT REQUESTED No.

DECISION

MOORE KENNETH	:	This decision affects those claims shown
PO BOX 417	:	in the block below:
PHOENIX, AZ 85001-0417	:	
7010 2780 0003 1128 6956	:	
KAROLYI STEVE	:	
PO BOX 74353	:	
PHOENIX, AZ 85087-1006	:	
7010 2780 0003 1128 7489	:	

AMC405333, 405545, 406087, 406377, 406378, 406380 - 406382, 406384 - 406392
GOLD LODGE, NUGGET CANYON A, sUPERSTITION #7, SUNDANCE GOLD #1, #2, #4, #5,
#6, #8 - #14, #16, #17

MINING CLAIMS
DECLARED FORFEITED

The mining claims listed above have been declared forfeited for failure to file the required maintenance fee payment or small miner's maintenance fee waiver (waiver).

Claimants are required to pay an annual non-refundable maintenance fee of \$140, or submit a waiver, on or before September 1 of each year. These requirements were established by 30 (United States Code) 28-f-k, as amended, and 43 Code of Federal Regulations (CFR) 3834 and 3835.

11/14/2011 TS
ENTERED INTO COMPUTER

Our records do not show receipt of a maintenance fee payment, or waiver received on or before September 1, 2011, for the 2012 assessment year, for the claims listed above. Therefore, the claims are forfeited.

This decision does not relieve you of the liability for reclamation of all areas disturbed by your activities on lands covered by the subject mining claim(s) and/or site(s). After you complete the reclamation, you must notify the authorized officer of the appropriate surface managing agency so that the authorized officer may conduct a final site inspection and determine whether you may be released from liability.

If you fail to reclaim the land to the satisfaction of the authorized officer, the surface management agency may cite you for noncompliance under its surface management regulations.

For land administered by the Bureau of Land Management (BLM), if you fail to reclaim the land to the satisfaction of the authorized officer as required in 43 CFR Subpart 3809, BLM will issue an order of noncompliance under 43 CFR 3809.601(a). If you fail to comply with the noncompliance order, BLM may take further action under 43 CFR 3809.604. Failure to conduct reclamation is a prohibited act that may subject you to criminal penalties. See 43 CFR 3809.605(h) and 43 CFR 3809.700.

This decision may be appealed to the Interior Board of Land Appeals, Office of the Secretary, in accordance with the regulations contained in 43 CFR, Part 4, and the enclosed Form 1842-1. If an appeal is taken, your notice of appeal must be filed in this office (at the above address) within 30 days from receipt of this decision. The appellant has the burden of showing that the decision appealed from is in error.

If you wish to file a petition pursuant to regulation 43 CFR 4.21 (58 FR 4939, January 19, 1993) for a stay of the effectiveness of this decision during the time that your appeal is being reviewed by the Board, the petition for a stay must accompany your notice of appeal. A petition for a stay is required to show sufficient justification based on the standards listed below. Copies of the notice of appeal and petition for a stay **must** also be submitted to each party named in this decision and to the Interior Board of Land Appeals and to the appropriate Office of the Solicitor (see 43 CFR 4.413) at the same time the original documents are filed with this office. If you request a stay, you have the burden of proof to demonstrate that a stay should be granted.

Standards for Obtaining a Stay

Except as otherwise provided by law or other pertinent regulation, a petition for a stay of a decision pending appeal shall show sufficient justification based on the following standards:

- (1) The relative harm to the parties if the stay is granted or denied,
- (2) The likelihood of the appellant's success on the merits,
- (3) The likelihood of immediate and irreparable harm if the stay is not granted, and
- (4) Whether the public interest favors granting the stay.

Please include your AMC serial number(s) on all correspondence. If additional information is required, please call Tony Smith 602-417-9355.

/s/ Rebecca Heick

Rebecca Heick
Group Administrator
Lands and Minerals

Enclosure

TSmith:lm:102811

NOTICE!!

These documents have been scanned!

Do not place un-scanned documents beneath this notice!

Do not remove this notice from this file!

GPO Jacket No. 560-102
Print Order 61540
Rise Business Services, LLC
Job=AZ15 5/17/2019



Box Number= AZ15061



Claim Begin-End: AMC405325-AMC405339

3 Transfers



AZ15061-15

AMC404917-AMC405341

AMC 405325
405534

We would like to report that the phone number of Almaglobe Group LLC changed.

The new phone number is: 647-925-1499

Thanks:

Best regards: Edith Silverharbour

Edith Silverharbour

On behalf of Almaglobe Group LLC

ALMAGLOBE GROUP INC.
CHEYENNE, WYOMING 82001
ALMAGLOBE@GMAIL.COM
USA EIN 45-4533800

PHOENIX, ARIZONA

2015 MAR 26 A 9:39

RECEIVED
BLM AZ STATE OFFICE

ENTERED INTO COMPUTER

05/04/2015 DJJ

A

When recorded, please return to:
World Industries Inc
848 N. Rainbow Blvd, #2398,
Las Vegas, NV 89107.

QUIT CLAIM DEED

This quit claim is executed on February 19th 2015 by
first party Almaglobe Group Inc (registered agent's address: 1621 Central Ave, Cheyenne, WY 82001,
USA and correspondence address: 3806A Bloor Str W, apt 1, Toronto, ON M9B6C2 Canada)
And second party: World Industries Inc, address: 848 N. Rainbow Blvd, #2398, Las Vegas, NV 89107.

These parties are undivided 50%-50% owners of the following mining claim that was registered on July
23, 2012: Free Gold (40 acre) AMC 405331
Free Gold A (18 acre) AMC 405535
Free Gold B (18 acre) AMC 405536

This recent quit claim concerns only the Free Gold (40 acre) AMC 405331.
The two other claims //Free Gold A (18 acre) AMC 405535 and Free Gold B (18 acre) AMC 405536//
stay intact with undivided 50%-50% ownership.

From this day forward, Almaglobe Group Inc for valuable consideration and for the sum of \$10 paid by
World Industries Inc, receipt of which is hereby acknowledged does hereby remise, release and quit claim
unto World Industries Inc, all the rights, title, interest and claim which Almaglobe Group Inc has (50%) in
the following mining claim Free Gold (40 acre) AMC 405331. This way World Industries Inc can
enjoy the 100% ownership of the Free Gold (40 acre) AMC 405331.
Also Almaglobe Group Inc and World Industries Inc has undivided 50%-50% ownership of Free Gold A
(18 acre) AMC 405535 and Free Gold B (18 acre) AMC 405536.
Exempt per ARS 11-1134 A6

In witness whereof, the said Almaglobe Group Inc by its representative signed this document on the day it
is written above.

Edith Silberbauer
Edy
Representative of Almaglobe Group Inc

J. Jaanaki
Commissionaire

ALMAGLOBE GROUP INC.
CHEYENNE, WYOMING 82001
ALMAGLOBE@GMAIL.COM
PST ETL 45-1513600

Jaanaki Jeyaraam,
a Commissioner, etc.,
Regional Municipality of Peck
For Dixie Bloor Neighbourhood Centre.
Expires September 23, 2017

February 19, 2015.

RECEIPT # 3259186

RECEIVED
BLM STATE OFFICE
MAY 26 A 9:39
DIXIE ARIZONA

When recorded, please return to:
Almaglobe Group Inc
3806A Bloor Str W, apt 1
Toronto, ON M9B6C2
Canada

QUIT CLAIM DEED

This quit claim is executed on March 6, 2015 by first party World Industries Inc, address: 848 N. Rainbow Blvd, #2398, Las Vegas, NV 89107.


And second party: Almaglobe Group Inc (registered agent's address: 1621 Central Ave, Cheyenne, WY 82001, USA and correspondence address: 3806A Bloor Str W, apt 1, Toronto, ON M9B6C2 Canada)

These parties are undivided 50%-50% owners of the following mining claim that was registered on March 3, 2013:: Boot Jack Gold (40 acre) AMC 405327


From this day forward, World Industries Inc for valuable consideration and for the sum of \$10 paid by Almaglobe Group Inc, receipt of which is hereby acknowledged does hereby remise, release and quit claim unto Almaglobe Group Inc, all the rights, title, interest and claim which World Industries Inc has (50%) in the following mining claim Boot Jack Gold (40 acre) AMC 405327.


This way Almaglobe Group Inc, can enjoy the 100% ownership of the Boot Jack Gold (40 acre) AMC 405327. Exempt per ARS 11-1134 A6

In witness whereof, the said World Industries Inc by its representative signed this document on the day it is written above.



Representative of World Industries Inc.
MAR 6/15

march 6th 2015
St. Augustine

Notary Public

	MARIETTA E. WORKMAN Notary Public, State of Florida Commission# FF 53568 Exp. comm. expires Oct. 14, 2017
---	---

Edie Silverbour

Representative of Almaglobe Group Inc

ALMAGLOBE GROUP INC.
CHEYENNE, WYOMING 82001
ALMAGLOBE@GMAIL.COM
USA EIN 45-4533600

Notary Public

PHOENIX, ARIZONA

2015 MAR 26 A 9:39

RECEIVED
BLM AZ STATE OFFICE

RECEIPT # 3259186

To whom it may concern,

Arizona,

US Department of the Interior Bureau of Land Management

Here we submit two rather only administrative changes (exchange process) those happened between the parties. Please register the deeds.

World Industries Inc and Almaglobe Group Inc partnered in the past to acquire mining claims with 50-50% ownership. (together less than 10 claims). Here we would like to submit an administrative change to this structure on the following way.

1./

FREE GOLD mining claim – 1 unit placer AMC 405332 (40 acre)	50% Almaglobe Group Inc+50% World Industries Inc, originally, but will be changed to:: 50% World Industries Inc originally kept and +50% Almaglobe Group Inc will be arranged on deed and given to World Industries Inc = 100% of this mining claim is under the ownership of
Free gold A and B mining claim – 2 units -unit 2,3: lodge AMC 405535 (18 acre) AMC 405536 (18 acre)	50% Almaglobe Group Inc +50% World Industries Inc as originally

2.,/

BOOT JACK mining claim -1 unit placer AMC 405327 (40 acre)	50% Almaglobe Group Inc+50% World Industries Inc, originally, but will be changed to:: 50% Almaglobe Group Inc originally kept and +50% World Industries Inc will be arranged on deed and given to Almaglobe Group Inc = 100% of this mining claim is under the ownership of Almaglobe Group Inc
---	---

Thank you very much for your understanding and help! Best regards: Edith Silverharbour

RECEIVED
BLM AZ STATE OFFICE
MARIQUETA, ARIZONA
MAR 26 A 9:39

United States Department of the Interior
Bureau of Land Management
LANDS/RECREATION & PLANNING
ONE N CENTRAL AVE
PHOENIX, AZ 85004 -2203
Phone: 602-417-9200

Receipt

No:

3259186

Transaction #: 3354619	
Date of Transaction: 03/27/2015	
CUSTOMER:	
ALMAGLOBE GROUP LLC 3806A BLOOR ST W TORONTO ON ETOBICOKE, ON M9B 6C2 CA	

LINE #	QTY	DESCRIPTION	REMARKS	UNIT PRICE	TOTAL
1	1.00	LOCATABLE MINERALS / MINING CLAIMS- NOT NEW-UNADJUD, ONE AUTH NO. ONLY / MINING CLAIM MONEY RECEIVED CASES: AMC405331/\$20.00	QCD - 2	- n/a -	20.00
TOTAL:					\$20.00

PAYMENT INFORMATION				
NOTE: Items will appear on credit card statement as "Bureau of Land Mgmt CO".				
1	AMOUNT:	20.00	POSTMARKED:	N/A
	TYPE:	CREDIT CARD	RECEIVED:	03/26/2015
	NAME:	SILVERHARBOUR, EDITH 3806A BLOOR ST W TORONTO ON ETOBICOKE ON M9B 6C2 CA		
	CARD NO:	XXXXXXXXXXXX3515	AUTH CODE:	018256
	NAME ON CARD:	EDITH SILVERHARBOUR		
	EXPIRES:	08/2015		
	SIGNATURE:			

REMARKS

This receipt was generated by the automated BLM Collections and Billing System and is a paper representation of a portion of the official electronic record contained therein.

AMC 405325

At the request of
When recorded mail to:

Steve Karolyi
%Terry Schuman
49109 N. 11th Ave
New River, Arizona 85087

QUIT CLAIM DEED

For consideration of \$10.00 and other valuable considerations, I or we, Steve F. Karolyi and Kenneth Moore, PO Box 74353, Phoenix, Arizona 85087

Hereby quit-claim to: H. Donald Billings and Beverly Billings Hopkins 1719 E. La Grande Ave, Indianapolis, Indiana 46203

All right, title or interest in mineral rights of the following real property situated in La Paz County, Arizona.

Claim Name: Nugget Canyon Gold AMC # 405338
Legal Description: NW ¼ of the SE ¼ of Section 11, T5N, R12W, GSRB & M

Exempt ARS 11-11-1134 A6

Dated: 2-12-2015

[Signatures]

Grantors

RECEIVED
PLM / RECORDS OFFICE
2015 FEB 18 A 10:40
PHOENIX, ARIZONA

State of Arizona }
 }
County of Maricopa }

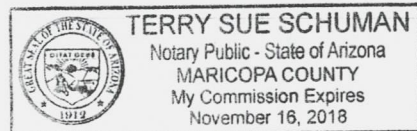
RECEIPT # 3231771

The foregoing instrument was acknowledged before me this 12th day of February, 2015 by

Steve Karolyi
Kenneth Moore

Terry Sue Schuman
NOTARY PUBLIC

ENTERED
398 ENTERED
FEB 23 2015
BY: fm



Steve Karolyi
PO Box 74353
New River, Arizona 85087

PHOENIX
AZ 852
12 FEB '15
PM 10 L




RECEIVED
BLM OFFICE

2015 FEB 18 A 10:33

PHOENIX, ARIZONA

BLM
One North Central Avenue
Suite 800
Phoenix, Arizona 85004-4427

65004442700



United States Department of the Interior
Bureau of Land Management
 LANDS/RECREATION & PLANNING
 ONE N CENTRAL AVE
 PHOENIX, AZ 85004 -2203
 Phone: 602-417-9200

Receipt

No: 3231771

Transaction #: 3325876	
Date of Transaction: 02/19/2015	
CUSTOMER:	
STEVE KAROLYI C/O TERRY SCHUMAN 49109 N 11TH AVE NEW RIVER, AZ 85087 US	

LINE #	QTY	DESCRIPTION	REMARKS	UNIT PRICE	TOTAL
1	1.00	LOCATABLE MINERALS / MINING CLAIMS- NOT NEW-UNADJUD, ONE AUTH NO. ONLY / MINING CLAIM MONEY RECEIVED CASES: AMC405338/\$20.00	QCD - 2	- n/a -	20.00
TOTAL:					\$20.00

PAYMENT INFORMATION			
1	AMOUNT:	20.00	POSTMARKED: 02/12/2015
	TYPE:	CHECK	RECEIVED: 02/18/2015
	CHECK NO:	3920	
	NAME:	RANGER GOLD EXPLORATION PO BOX 74353 PHOENIX AZ 85087 US	

REMARKS

This receipt was generated by the automated BLM Collections and Billing System and is a paper representation of a portion of the official electronic record contained therein.

AMC 405325

At the request of
When recorded mail to:

Steve Karolyi
%Terry Schuman
PO Box 74353
Phoenix, AZ. 85087

QUIT CLAIM DEED

For consideration of \$10.00 and other valuable considerations, I or we, Steve F. Karolyi , PO Box 74353, Phoenix, Arizona 85087 and Kenneth Moore Po Box 417 Phoenix, AZ 85001-0417

Hereby quit-claim to: H. Donald Billings and Beverly Billings Hopkins,
JTWRS (Joint tenants with right of survivorship)
1719 E. La Grande Ave, Indianapolis Indiana 46203

All right, title or interest in the following real property situated in La Paz County County, Arizona.

Claim Name: Nugget Canyon Gold AMC 405338
Legal Description: NW ¼ of the SE 1/4 , Section 11,T5N, R12W

RECEIVED
DLM & ASSOCIATES
2015 FEB 11 P 3:00
PHOENIX, ARIZONA

Dated: 2-7-2015

Ken Moore
Schuman
Grantor

Grantee

State of Arizona }
 }
County of Maricopa }

RECEIPT # 3227468

The foregoing instrument was acknowledged before me this 17th day of September, 2014 by

Ken Moore
Steve Karolyi

Terry Sue Schuman

NOTARY PUBLIC
My commission expires:

ENTERED
FEB 23 2015
BY: fm

TERRY SUE SCHUMAN
Notary Public - State of Arizona
MARICOPA COUNTY
My Commission Expires
November 16, 2018

Steve Karolyi
%Terry Schuman
49109 N. 11th Ave
New River, Arizona 85087

PHOENIX AZ 850

09 FEB 2015 PM 3 L




RECEIVED
BLM / SUITE OFFICE

2015 FEB 11 P 2:57

PHOENIX, ARIZONA

BLM
One North Central Avenue
Suite 800
Phoenix, Arizona 85004-4427

65004442700



United States Department of the Interior
Bureau of Land Management
 LANDS/RECREATION & PLANNING
 ONE N CENTRAL AVE
 PHOENIX, AZ 85004 -2203
 Phone: 602-417-9200

Receipt

No: 3227468

Transaction #: 3321405	
Date of Transaction: 02/12/2015	
CUSTOMER:	
STEVE KAROLYI C/O TERRY SCHUMAN 49109 N 11TH AVE NEW RIVER, AZ 85087 US	

LINE #	QTY	DESCRIPTION	REMARKS	UNIT PRICE	TOTAL
1	1.00	LOCATABLE MINERALS / MINING CLAIMS- NOT NEW-UNADJUD, ONE AUTH NO. ONLY / MINING CLAIM MONEY RECEIVED CASES: AMC405338/\$20.00	QCD - 2	- n/a -	20.00
TOTAL:					\$20.00

PAYMENT INFORMATION			
1	AMOUNT:	20.00	POSTMARKED: 02/08/2015
	TYPE:	CHECK	RECEIVED: 02/11/2015
	CHECK NO:	3916	
	NAME:	RANGER GOLD EXPLORATION PO BOX 74353 PHOENIX AZ 85087 US	

REMARKS

This receipt was generated by the automated BLM Collections and Billing System and is a paper representation of a portion of the official electronic record contained therein.

405325
418581
420457
423622
425083
402301

When recorded please return to:
Dennis Foster
George Watson
1304 Yehuh #3 St
North Bonneville, WA 98639-4657

QUITCLAIM DEED

THIS QUITCLAIM DEED, Executed this 18th day of October 2013, by first parties Shawn Deters and Tina Deters whose address is 32151 S. Maggie Mine Rd., Black Canyon City, Az 85324 to second parties, Dennis Foster and George Watson whose address is 1304 Yehuh #3 St., North Bonneville, WA 98639-4657.

WITNESSETH, that the said first party, for good consideration and for the sum of \$10.00 paid by the second party, the receipt hereby acknowledged, does hereby remise, release and quitclaim unto the second party forever, all the right, title, interest and claim which the first party has in and to the following described placer mining claims, in the County of La Paz, State of Arizona, to wit:

AMC #405332 Gold Camp Draw

Exempt per ARS 11-1134 A6

In WITNESS WHEREOF, the said first party has signed and sealed these presents the day and year first above written.

Signed, sealed and delivered:

Tina M. Deters Tina Deters


RECEIVED
B.L.M. AZ STATE OFFICE
2013 OCT 29 P 1:52
PHOENIX, AZ
NOV 27 2013
BY: fr

State of Arizona } Arizona
County of } Maricopa


On this 29 day of October, 2013 before me Tina Deters personally appeared, and proved to me on the basis of satisfactory evidence to be the person whose name is subscribed to the within instrument and acknowledged to me that he executed the same in his authorized capacity, and that his signature on the instrument the person, or the entity upon behalf of which the person acted, executed the instrument.

ACKNOWLEDGED by my hand and official notary seal.

Pat Baltzer
Signature





2 not


Shawn Deters

On this 29 day of October, 2013 before me Shawn Deters personally appeared, and proved to me on the basis of satisfactory evidence to be the person whose name is subscribed to the within instrument and acknowledged to me that he executed the same in his authorized capacity, and that his signature on the instrument the person, or the entity upon behalf of which the person acted, executed the instrument.

ACKNOWLEDGED by my hand and official notary seal.


Signature



RECEIVED
B.L.M. AZ STATE OFFICE
2013 OCT 29 P 1:52
PHOENIX, AZ

When recorded please return to:
Porsha Fisher
6325 N. 41st Dr.
Phoenix, AZ 85019-1408

QUITCLAIM DEED

THIS QUITCLAIM DEED, Executed this 14th day of October 2013, by first parties Steve Karolyi whose address is P.O. Box 74353, Phoenix, AZ 85087, to second party Porsha Fisher whose address is 6325 N 41st Dr., Phoenix, AZ 85019-1408.

WITNESSETH, that the said first party, for good consideration and for the sum of \$10.00 paid by the second party, the receipt hereby acknowledged, does hereby remise, release and quitclaim unto the second party forever, all the right, title, interest and claim which the first party has in and to the following described lode mining claims, in the County of Maricopa, State of Arizona, to wit:

AMC # 418582 Black Pearl #18

Exempt per ARS 11-1134 A6

In WITNESS WHEREOF, the said first party has signed and sealed these presents the day and year first above written.

Signed, sealed and delivered:

[Signature] Steve Karolyi

State of Arizona } Arizona
County of } Maricopa

RECEIVED
B.L.M. AZ STATE OFFICE
2013 OCT 29 P 1:52
PHOENIX, AZ


On this 14 day of October, 2013 before me Steve Karolyi, personally appeared, and proved to me on the basis of satisfactory evidence to be the person whose name is subscribed to the within instrument and acknowledged to me that he executed the same in his authorized capacity, and that his signature on the instrument the person, or the entity upon behalf of which the person acted, executed the instrument.

ACKNOWLEDGED by my hand and official notary seal.

[Signature]
Signature

1 not

ENTERED
NOV 27 2013
BY: [Signature]

 PATRICIA BALTZER
Notary Public - Arizona
Yavapai County
My Comm. Expires Oct 15, 2016

When recorded please return to:
Danny Buckner
7380 S. 69th E. Ave
Tulsa, OK 74133

QUITCLAIM DEED

THIS QUITCLAIM DEED, Executed this 9th day of October 2013, by first party Steve Karolyi whose address is P.O Box 74353, Phoenix, Az 85087 to second party Danny Buckner whose address is x 7380 S. 69th E. Ave., Tulsa, OK 74133.


WITNESSETH, That the said first party, for good consideration and for the sum of \$10.00 paid by the second party, the receipt hereby acknowledged, does hereby remise, release and quitclaim unto the second party forever, all the right, title, interest and claim which the first party has in and to the following described lode mining claim, in the County of Maricopa, State of Arizona, to wit:

AMC # 420464 Midway Gold #3

Exempt per ARS 11-1134 A6

In WITNESS WHEREOF, the said first party has signed and sealed these presents the day and year first above written.

Signed, sealed and delivered:

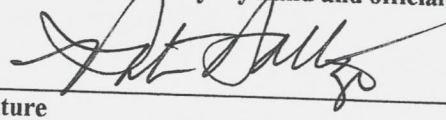

Steve Karolyi

State of Arizona } Arizona


County of } Yavapai


On this 29 day of October, 2013 before me Steve Karolyi personally appeared, and proved to me on the basis of satisfactory evidence to be the person whose name is subscribed to the within instrument and acknowledged to me that he executed the same in his authorized capacity, and that his signature on the instrument the person, or the entity upon behalf of which the person acted, executed the instrument.

ACKNOWLEDGED by my hand and official notary seal.


Signature

RECEIVED
B.L.M. AZ STATE OFFICE
2013 OCT 29 P 1:52
PHOENIX, AZ

1104
ENTERED
NOV 27 2013
BY: 



When recorded please return to:
Edith Silverharbour
3806A Bloor Str W
Toronto, Ontario M9B 6C2
Canada

QUITCLAIM DEED

THIS QUITCLAIM DEED, Executed this 3rd day of October 2013, by first party Steve Karolyi whose address is P.O. Box 74353, Phoenix, AZ 85087, to second party Summit Exponential LLC., whose address is 442 Court St. Elko, NV 89801.

WITNESSETH, that the said first party, for good consideration and for the sum of \$10.00 paid by the second party, the receipt hereby acknowledged, does hereby remise, release and quitclaim unto the second party forever, all the right, title, interest and claim which the first party has in and to the following described lode mining claim, in the County of La Paz, State of Arizona, to wit:

AMC #425083 Megans Gold

Exempt per ARS 11-1134 A6

In WITNESS WHEREOF, the said first party has signed and sealed these presents the day and year first above written.

Signed, sealed and delivered:

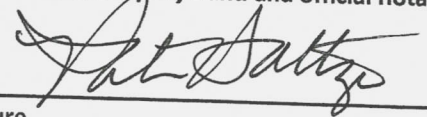
 Steve Karolyi

RECEIVED
B.L.M. AZ STATE OFFICE
2013 OCT 29 P 1:52
PHOENIX, AZ


State of Arizona } Arizona
County of } Yavapai


On this 28 day of October, 2013 before me Steve Karolyi personally appeared, and proved to me on the basis of satisfactory evidence to be the person whose name is subscribed to the within instrument and acknowledged to me that he executed the same in his authorized capacity, and that his signature on the instrument the person, or the entity upon behalf of which the person acted, executed the instrument.

ACKNOWLEDGED by my hand and official notary seal.


Signature

1 next

ENTERED
NOV 27 2013
BY: 

 PATRICIA BALTZER
Notary Public - Arizona
Yavapai County
My Comm. Expires Oct 15, 2016

When recorded please return to:
William Ellis
3261 Desert Dr, Box 2773
Camp Verde, AZ 86322

QUITCLAIM DEED

THIS QUITCLAIM DEED, Executed this 30th day of September 2013 by first party Steve Karolyi, whose address is P.O. Box 74353, Phoenix, AZ 85087, to second party William Ellis whose address is 3261 Desert Dr., Box 2773, Camp Verde, AZ 86322.

WITNESSETH, that the said first party, for good consideration and for the sum of \$10.00 paid by the second party, the receipt hereby acknowledged, does hereby remise, release and quitclaim unto the second party forever, all the right, title, interest and claim which the first party has in and to the following described lode mining claim, in the County of La Paz, State of Arizona, to wit:

AMC # 423623 Patriot Gold #2

Exempt per ARS 11-1134 A6

In WITNESS WHEREOF, the said first party has signed and sealed these presents the day and year first above written.

Signed, sealed and delivered:


 Steve Karolyi

State of Arizona } Arizona
County of } Yavapai


RECEIVED
BLM, AZ STATE OFFICE
2013 OCT 29 P 1:52
PHOENIX, AZ

On this 28 day of October, 2013 before me Steve Karolyi personally appeared, and proved to me on the basis of satisfactory evidence to be the person whose name is subscribed to the within instrument and acknowledged to me that he executed the same in his authorized capacity, and that his signature on the instrument the person, or the entity upon behalf of which the person acted, executed the instrument.

ACKNOWLEDGED by my hand and official notary seal.


Signature

1.10.13



When recorded please return to:
Patrick Yeck
9607 Sun Pointe Drive
Boynton Beach, FL 33437

QUITCLAIM DEED

THIS QUITCLAIM DEED, Executed this 10th day of October 2013, by first parties Steve Karolyi whose address is P.O. Box 74353, Phoenix, AZ 85087, to second party Patrick Yeck whose address is 9607 Sun Pointe Dr., Boynton Beach, FL 33437.

WITNESSETH, that the said first party, for good consideration and for the sum of \$10.00 paid by the second party, the receipt hereby acknowledged, does hereby remise, release and quitclaim unto the second party forever, all the right, title, interest and claim which the first party has in and to the following described lode mining claim, in the County of Maricopa, State of Arizona, to wit:

AMC # 420466 Red Hills Gold #1

Exempt per ARS 11-1134 A6

In WITNESS WHEREOF, the said first party has signed and sealed these presents the day and year first above written.

Signed, sealed and delivered:

Steve Karolyi Steve Karolyi

State of Arizona } Arizona
County of } Yavapai

RECEIVED
B.L.M. AZ STATE OFFICE
2013 OCT 29 P 1:52
PHOENIX, AZ


On this 28 day of October, 2013 before me Steve Karolyi, personally appeared, and proved to me on the basis of satisfactory evidence to be the person whose name is subscribed to the within instrument and acknowledged to me that he executed the same in his authorized capacity, and that his signature on the instrument the person, or the entity upon behalf of which the person acted, executed the instrument.

ACKNOWLEDGED by my hand and official notary seal.

Patricia Baltzer
Signature

1 net

ENTERED
NOV 27 2013
BY: *pm*

 PATRICIA BALTZER
Notary Public - Arizona
Yavapai County
My Comm. Expires Oct 15, 2016

When recorded please return to:
Paul Kiefer
Melody Ann Kiefer
218 S. Allen Ave.
Republic, MO 65738-2098

QUITCLAIM DEED

THIS QUITCLAIM DEED, Executed this 13th day of January, 2013, by first parties Steve Karolyi and Tina Deters whose address is P.O. Box 74353, Phoenix, AZ 85087, to second parties, Paul Kiefer and Melody Ann Kiefer whose address is 218 S. Allen Ave., Republic, MO 65738-2098.

WITNESSETH, that the said first party, for good consideration and for the sum of \$10.00 paid by the second party, the receipt hereby acknowledged, does hereby remise, release and quitclaim unto the second party forever, all the right, title, interest and claim which the first party has in and to the following described placer mining claim, in the County of La Paz, State of Arizona, to wit:

AMC # 425084 Gold Treasure #4

Exempt per ARS 11-1134 A6

In WITNESS WHEREOF, the said first party has signed and sealed these presents the day and year first above written.

Signed, sealed and delivered:

 Steve Karolyi

 Tina Deters

State of Arizona } Arizona
County of } Yavapai


PHOENIX, AZ



2013 OCT 29 P 1:52

RECEIVED
B.L.M. AZ STATE OFFICE

On this 28 day of October, 2013 before me Steve Karolyi and Tina Deters personally appeared, and proved to me on the basis of satisfactory evidence to be the person whose name is subscribed to the within instrument and acknowledged to me that he executed the same in his authorized capacity, and that his signature on the instrument the person, or the entity upon behalf of which the person acted, executed the instrument.

ACKNOWLEDGED by my hand and official notary seal.


Signature



When recorded please return to:
Paul Kiefer
Melody Ann Kiefer
218 S. Allen Ave.
Republic, MO 65738-2098

QUITCLAIM DEED

(DUPLICATE)

THIS QUITCLAIM DEED, Executed this 2nd day of October, 2013, by first parties Steve Karolyi and Tina Deters whose address is P.O. Box 74353, Phoenix, AZ 85087, to second parties, Paul Kiefer and Melody Ann Kiefer whose address is 218 S. Allen Ave., Republic, MO 65738-2098.

WITNESSETH, that the said first party, for good consideration and for the sum of \$10.00 paid by the second party, the receipt hereby acknowledged, does hereby remise, release and quitclaim unto the second party forever, all the right, title, interest and claim which the first party has in and to the following described placer mining claim, in the County of La Paz, State of Arizona, to wit:

AMC # 425084 Gold Treasure #4

Exempt per ARS 11-1134 A6

In WITNESS WHEREOF, the said first party has signed and sealed these presents the day and year first above written.

Signed, sealed and delivered:

 Steve Karolyi

 Tina Deters


State of Arizona } Arizona
County of } Yavapai

2013 NOV 29 P 12:43

On this 29 day of November, 2013 before me Steve Karolyi and Tina Deters personally appeared, and proved to me on the basis of satisfactory evidence to be the person whose name is subscribed to the within instrument and acknowledged to me that he executed the same in his authorized capacity, and that his signature on the instrument the person, or the entity upon behalf of which the person acted, executed the instrument.

ACKNOWLEDGED by my hand and official notary seal.


Signature



When recorded please return to:
Kris Boger
Dawson Boger
352 Arrowbird Ave
North Las Vegas, NV 89031-1312

QUITCLAIM DEED

THIS QUITCLAIM DEED, Executed this 18th day of July, 2013, by first parties Steve Karolyi and Tina Deters whose address is P.O. Box 74353, Phoenix, AZ 85087, to second parties Kris Boger and Dawson Boger whose address is 352 Arrowbird Ave., North Las Vegas, NV 89031-1312.

WITNESSETH, that the said first party, for good consideration and for the sum of \$10.00 paid by the second party, the receipt hereby acknowledged, does hereby remise, release and quitclaim unto the second party forever, all the right, title, interest and claim which the first party has in and to the following described placer mining claims, in the County of La Paz, State of Arizona, to wit:

AMC # 402302 Gold Pass #7

Exempt per ARS 11-1134 A6

In WITNESS WHEREOF, the said first party has signed and sealed these presents the day and year first above written.

Signed, sealed and delivered:

[Signature] Steve Karolyi
[Signature] Tina Deters

RECEIVED
B.L.M. AZ STATE OFFICE
2013 OCT 29 P 1:52
PHOENIX, AZ

State of Arizona } Arizona
County of } Yavapai

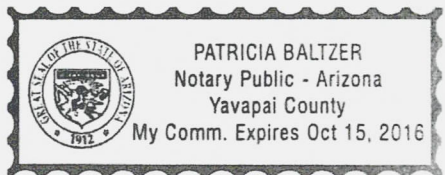
On this 28 day of October, 2013 before me Steve Karolyi and Tina Lilly, personally appeared, and proved to me on the basis of satisfactory evidence to be the person whose name is subscribed to the within instrument and acknowledged to me that he executed the same in his authorized capacity, and that his signature on the instrument the person, or the entity upon behalf of which the person acted, executed the instrument.

ACKNOWLEDGED by my hand and official notary seal.

[Signature]
Signature

2 nott

ENTERED
NOV 27 2013
BY: [Signature]



United States Department of the Interior
Bureau of Land Management
 LANDS/RECREATION & PLANNING
 ONE N CENTRAL AVE
 PHOENIX, AZ 85004 -2203
 Phone: 602-417-9200

Receipt

No: 2899922

Transaction #: 2986534	
Date of Transaction: 10/29/2013	
CUSTOMER:	
	STEVE KAROLYI PO BOX 74353 PHOENIX,AZ 85087-1006 US

LINE #	QTY	DESCRIPTION	REMARKS	UNIT PRICE	TOTAL
1	12.00	LOCATABLE MINERALS / MINING CLAIMS-NEW,UNADJUD, ONE OR MORE AUTH NOS / NEW MINING CLAIM LOCATION FEE \$34 CASES: AMC425284/\$34.00, AMC425285/\$34.00, AMC425286/\$34.00, AMC425287/\$34.00, AMC425288/\$34.00, AMC425289/\$34.00, AMC425290/\$34.00, AMC425291/\$34.00, AMC425292/\$34.00, AMC425293/\$34.00, AMC425294/\$34.00, AMC425295/\$34.00		- n/a -	408.00
2	12.00	LOCATABLE MINERALS / MINING CLAIMS-NEW,UNADJUD, ONE OR MORE AUTH NOS / NEW MINING CLAIM PROCESSING FEE \$20 CASES: AMC425284/\$20.00, AMC425285/\$20.00, AMC425286/\$20.00, AMC425287/\$20.00, AMC425288/\$20.00, AMC425289/\$20.00, AMC425290/\$20.00, AMC425291/\$20.00, AMC425292/\$20.00, AMC425293/\$20.00, AMC425294/\$20.00, AMC425295/\$20.00		- n/a -	240.00
3	12.00	LOCATABLE MINERALS / MINING CLAIMS-NEW,UNADJUD, ONE OR MORE AUTH NOS / NEW MINING CLAIM MAINT FEE \$140 CASES: AMC425284/\$140.00, AMC425285/\$140.00, AMC425286/\$140.00, AMC425287/\$140.00, AMC425288/\$140.00, AMC425289/\$140.00, AMC425290/\$140.00, AMC425291/\$140.00, AMC425292/\$140.00, AMC425293/\$140.00, AMC425294/\$140.00, AMC425295/\$140.00		- n/a -	1680.00
4	1.00	LOCATABLE MINERALS / MINING CLAIMS-NOT NEW-UNADJUD,ONE AUTH NO. ONLY / MINING CLAIM MONEY RECEIVED	TRF - 11	- n/a -	110.00

CASES: AMC405332/\$110.00			
TOTAL:			\$2,438.00

PAYMENT INFORMATION			
1	AMOUNT:	2438.00	POSTMARKED: N/A
	TYPE:	CHECK	RECEIVED: 10/29/2013
	CHECK NO:	1526	
	NAME:	KAROLYI, STEVE PO BOX 74353 PHOENIX AZ 85087-1006 US	

REMARKS

This receipt was generated by the automated BLM Collections and Billing System and is a paper representation of a portion of the official electronic record contained therein.

When recorded please return to:
Alan Giacullo
240 S. Gilbert St.
Castle Rock, CO 80104

Amc 417680
Amc 412179
Amc 412732
Amc 413302
Amc 414237
Amc 405325
Amc 413994

QUITCLAIM DEED

THIS QUITCLAIM DEED, Executed this 16th day of July 2013, by first party Steve Karolyi, whose address is P.O Box 74353, Phoenix, Az 85087 to second party Alan Giacullo whose address is 240 S. Gilbert St., Castle Rock, Co 80104.

WITNESSETH, That the said first party, for good consideration and for the sum of \$10.00 paid by the second party, the receipt hereby acknowledged, does hereby remise, release and quitclaim unto the second party forever, all the right, title, interest and claim which the first party has in and to the following described Lode mining claim, in the County of La Paz, State of Arizona, to wit:

AMC # 417685 Lucky Strike #6

Exempt per ARS 11-1134 A6

In WITNESS WHEREOF, the said first party has signed and sealed these presents the day and year first above written.


Signed, sealed and delivered:



Steve Karolyi

State of Arizona } Arizona
County of } Maricopa

On this 29 day of July, 2013 before me Steve Karolyi personally appeared, and proved to me on the basis of satisfactory evidence to be the person whose name is subscribed to the within instrument and acknowledged to me that he executed the same in his authorized capacity, and that his signature on the instrument the person, or the entity upon behalf of which the person acted, executed the instrument.

ACKNOWLEDGED by my hand and official notary seal.


Signature



PHOENIX, ARIZONA
2013 AUG 27 P 2:18
RECEIVED
BLM AZ STATE OFFICE

ENTERED
SEP 17 2013
BY: AT

1/50

When recorded please return to:
Anthony Dial
1945 Alexander Dr
Escondido, CA 92025-6404

QUITCLAIM DEED

THIS QUITCLAIM DEED, Executed this 27th day of March, 2013 by first party Steve Karolyi whose address is P.O. Box 74353, Phoenix, AZ 85087, to second party Anthony Dial, whose address is 1945 Alexander Dr. Escondido, CA 92025-6404.

WITNESSETH, That the said first party, for good consideration and for the sum of \$10.00 paid by the second party, the receipt hereby acknowledged, does hereby remise, release and quitclaim unto the second party forever, all the right, title, interest and claim which the first party has in and to the following described lode mining claim, in the County of Yavapai, State of Arizona, to wit:

AMC # 412186 Town Butte #8

Exempt per ARS 11-1134 A6

In WITNESS WHEREOF, the said first party has signed and sealed these presents the day and year first above written.


Signed, sealed and delivered:


Steve Karolyi

State of Arizona } Arizona
County of } Maricopa

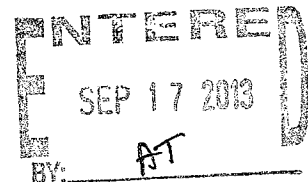
On this 27 day of August, 2013 before me Steve Karolyi, personally appeared, and proved to me on the basis of satisfactory evidence to be the person whose name is subscribed to the within instrument and acknowledged to me that he executed the same in his authorized capacity, and that his signature on the instrument the person, or the entity upon behalf of which the person acted, executed the instrument.

ACKNOWLEDGED by my hand and official notary seal.


Signature



PHOENIX, ARIZONA
2013 AUG 27 P 2:18
COUNTY CLERK'S OFFICE
MARICOPA



1/50

When recorded please return to:
William Yocham
1112 Westmont
San Pedro, CA 90731

QUITCLAIM DEED

THIS QUITCLAIM DEED, Executed this 29th day of March, 201, by first party Steve Karolyi, whose address is P.O. Box 74353, Phoenix, AZ 85087, to second party William Yocham whose address is 1112 Westmont., San Pedro, CA 90731.


WITNESSETH, that the said first party, for good consideration and for the sum of \$10.00 paid by the second party, the receipt hereby acknowledged, does hereby remise, release and quitclaim unto the second party forever, all the right, title, interest and claim which the first party has in and to the following described lode mining claim, in the County of La Paz, State of Arizona, to wit:

AMC # 412738 La Paz #11

Exempt per ARS 11-1134 A6

In WITNESS WHEREOF, the said first party has signed and sealed these presents the day and year first above written.


Signed, sealed and delivered:

 Steve Karolyi

State of Arizona } Arizona
County of } Maricopa

On this 27 day of August, 2013 before me Steve Karolyi personally appeared, and proved to me on the basis of satisfactory evidence to be the person whose name is subscribed to the within instrument and acknowledged to me that he executed the same in his authorized capacity, and that his signature on the instrument the person, or the entity upon behalf of which the person acted, executed the instrument.

ACKNOWLEDGED by my hand and official notary seal.


Signature



PHOENIX, ARIZONA
2013 AUG 27 P 2:18
NOTARY PUBLIC

ENTERED
SEP 17 2013
BY: AT

1/50

When recorded please return to:
Darcy Stumbaugh
1005 Towne Rd
Sequim, WA 98382

QUITCLAIM DEED

THIS QUITCLAIM DEED, Executed this 12th day of August 2013, by first parties Steve Karolyi and Tina Deters whose address is P.O. Box 74353, Phoenix, AZ 85087 to second parties, Darcy Stumbaugh whose address is 1005 Towne Rd., Sequim, WA 98382 and Andrew Rymer whose address is 3995 Georgia Street San Diego, CA 92103.

WITNESSETH, That the said first party, for good consideration and for the sum of \$10.00 paid by the second party, the receipt hereby acknowledged, does hereby remise, release and quitclaim unto the second party forever, all the right, title, interest and claim which the first party has in and to the following described placer mining claim, in the County of La Paz, State of Arizona, to wit:


AMC # 414240 Golden Crown #8

Exempt per ARS 11-1134 A6

In WITNESS WHEREOF, the said first party has signed and sealed these presents the day and year first above written.

Signed, sealed and delivered:

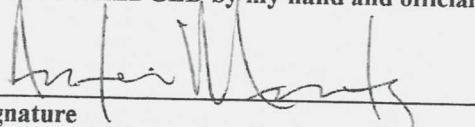

Steve Karolyi


Tina Deters

State of Arizona } Arizona
County of } Maricopa

On this 27 day of August, 2013 before me Steve Karolyi and Tina Deters personally appeared, and proved to me on the basis of satisfactory evidence to be the person whose name is subscribed to the within instrument and acknowledged to me that he executed the same in his authorized capacity, and that his signature on the instrument the person, or the entity upon behalf of which the person acted, executed the instrument.

ACKNOWLEDGED by my hand and official notary seal.


Signature



PHOENIX, ARIZONA
2013 AUG 27 P 2:18
RECEIVED
DEPT. OF STATE OFFICE

ENTERED
SEP 17 2013
BY: AT

2/50

When recorded please return to:
Edwin Clark
Michelle Clark
610 Marion St
Clarksburg, WV 26301

QUITCLAIM DEED

THIS QUITCLAIM DEED, Executed this 24th day of August 2013, by first parties Steve Karolyi whose address is P.O. Box 74353, Phoenix, AZ 85087, to second parties Edwin Clark and Michelle Clark whose address is 610 Marion St., Clarksburg, WV 26301.


WITNESSETH, that the said first party, for good consideration and for the sum of \$10.00 paid by the second party, the receipt hereby acknowledged, does hereby remise, release and quitclaim unto the second party forever, all the right, title, interest and claim which the first party has in and to the following described lode mining claims, in the County of Maricopa, State of Arizona, to wit:

AMC # 413302 Snowball Gold

Exempt per ARS 11-1134 A6

In WITNESS WHEREOF, the said first party has signed and sealed these presents the day and year first above written.


Signed, sealed and delivered:

 Steve Karolyi

State of Arizona } Arizona
County of } Maricopa

On this 27 day of August, 2013 before me Steve Karolyi, personally appeared, and proved to me on the basis of satisfactory evidence to be the person whose name is subscribed to the within instrument and acknowledged to me that he executed the same in his authorized capacity, and that his signature on the instrument the person, or the entity upon behalf of which the person acted, executed the instrument.

ACKNOWLEDGED by my hand and official notary seal.


Signature



PHOENIX, ARIZONA
2013 AUG 27 P 2:18
CLERK OF SUPERIOR COURT
MARICOPA COUNTY

ENTERED
SEP 17 2013
BY: AFT

When recorded please return to:
Gary St Pierre
PO Box 295
Bouse, AZ. 85325

QUITCLAIM DEED

THIS QUITCLAIM DEED, Executed this 8th day of June, 2013 by first parties Steve Karolyi and Tina Deters, whose address is P.O. Box 74353, Phoenix, AZ 85087, to second parties, Gary St. Pierre and Waunita Burgess whose address is P.O Box 295., Bouse, AZ 85325.


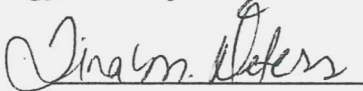
WITNESSETH, That the said first party, for good consideration and for the sum of \$10.00 paid by the second party, the receipt hereby acknowledged, does hereby remise, release and quitclaim unto the second party forever, all the right, title, interest and claim which the first party has in and to the following described placer mining claims, in the County of La Paz, State of Arizona, to wit:

AMC # 403511 Tres Amigos #3

Exempt per ARS 11-1134 A6

In WITNESS WHEREOF, the said first party has signed and sealed these presents the day and year first above written.


Signed, sealed and delivered:

 Steve Karolyi
 Tina Deters

State of Arizona } Arizona
County of } Yavapai

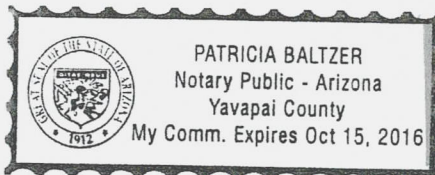
On this 29 day of November, 2013 before me Steve Karolyi and Tina Deters personally appeared, and proved to me on the basis of satisfactory evidence to be the person whose name is subscribed to the within instrument and acknowledged to me that he executed the same in his authorized capacity, and that his signature on the instrument the person, or the entity upon behalf of which the person acted, executed the instrument.

ACKNOWLEDGED by my hand and official notary seal.


Signature

2
not

RECEIVED
BLM AZ STATE OFFICE
2013 NOV 29 P 12:49
PHOENIX, ARIZONA



ENTERED
DEC 3 2013
BY: RE

This is the corrected document for QCD received 8/27/13 AMC405325 Alamo Gold #3

When recorded please return to:
Gary St Pierre
PO Box 295
Bouse, AZ. 85325

QUITCLAIM DEED

THIS QUITCLAIM DEED, Executed this 8th day of August, 2013 by first parties Steve Karolyi and Tina Deters, whose address is P.O. Box 74353, Phoenix, AZ 85087, to second parties, Gary St. Pierre and Waunita Burgess whose address is P.O Box 295., Bouse, AZ 85325.

WITNESSETH, That the said first party, for good consideration and for the sum of \$10.00 paid by the second party, the receipt hereby acknowledged, does hereby remise, release and quitclaim unto the second party forever, all the right, title, interest and claim which the first party has in and to the following described placer mining claims, in the County of La Paz, State of Arizona, to wit:

AMC # 405325 Alamo Gold #3

Exempt per ARS 11-1134 A6

In WITNESS WHEREOF, the said first party has signed and sealed these presents the day and year first above written.

Signed, sealed and delivered:



Steve Karolyi

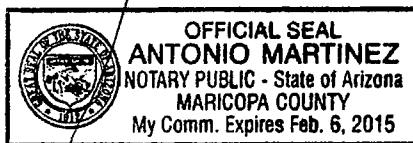

Tina Deters

State of Arizona } Arizona
County of } Maricopa

On this 27 day of August, 2013 before me Steve Karolyi and Tina Deters personally appeared, and proved to me on the basis of satisfactory evidence to be the person whose name is subscribed to the within instrument and acknowledged to me that he executed the same in his authorized capacity, and that his signature on the instrument the person, or the entity upon behalf of which the person acted, executed the instrument.

ACKNOWLEDGED by my hand and official notary seal.


Signature



RECORDED
2013 AUG 27 P 2:18
COUNTY CLERK'S OFFICE
MARICOPA COUNTY

Not processed. Claim closed.
Wrong claim name and #.
Corrected document
received 11/29/13 AT

2/13

When recorded please return to:
Willie Kumskowski
7500 Annette Ave.
Fallon, NV 89406

QUITCLAIM DEED

THIS QUITCLAIM DEED, Executed this 25th day of July 2013, by first parties Steve Karolyi, and Tina Deters, whose address is P.O. Box 74353, Phoenix, AZ 85087, to second parties Willie Kumskowski and Carole A. Trentzsch, whose address is 7500 Annette Ave., Fallon, NV 89406.

WITNESSETH, That the said first party, for good consideration and for the sum of \$10.00 paid by the second party, the receipt hereby acknowledged, does hereby remise, release and quitclaim unto the second party forever, all the right, title, interest and claim which the first party has in and to the following described placer mining claim, in the County of Pinal, State of Arizona, to wit:

AMC # 413998 Rio Oro Gold #2

Exempt per ARS 11-1134 A6

In WITNESS WHEREOF, the said first party has signed and sealed these presents the day and year first above written.


Signed, sealed and delivered:


Steve Karolyi

State of Arizona } Arizona
County of } Maricopa

On this 27 day of August, 2013 before me Steve Karolyi personally appeared, and proved to me on the basis of satisfactory evidence to be the person whose name is subscribed to the within instrument and acknowledged to me that he executed the same in his authorized capacity, and that his signature on the instrument the person, or the entity upon behalf of which the person acted, executed the instrument.

ACKNOWLEDGED by my hand and official notary seal.

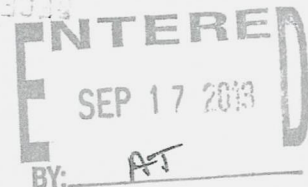

Signature



PHOENIX, ARIZONA

2013 AUG 27 P 2:18

RECEIVED
STATE OFFICE



2/50

State of Arizona } Arizona
County of } Maricopa

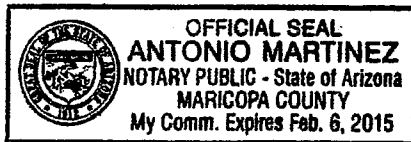
Tina M. Deters
Tina Deters

State of Arizona } Arizona
County of } Maricopa

On this 21 day of August, 20113 before me Tina Deters personally appeared, and proved to me on the basis of satisfactory evidence to be the person whose name is subscribed to the within instrument and acknowledged to me that he executed the same in his authorized capacity, and that his signature on the instrument the person, or the entity upon behalf of which the person acted, executed the instrument.

ACKNOWLEDGED by my hand and official notary seal.

Antonio Martinez
Signature



RECEIVED
MAR 27 P 2:18
MARICOPA COUNTY, ARIZONA

**United States Department of the Interior
Bureau of Land Management
LANDS/RECREATION & PLANNING
ONE N CENTRAL AVE
PHOENIX, AZ 85004 -2203
Phone: 602-417-9200**

Receipt

No: 2866622

Transaction #: 2952552	
Date of Transaction: 08/27/2013	
CUSTOMER:	
STEVE KAROLYI PO BOX 74353 PHOENIX, AZ 85087-1006 US	

LINE #	QTY	DESCRIPTION	REMARKS	UNIT PRICE	TOTAL
1	1.00	LOCATABLE MINERALS / MINING CLAIMS- NOT NEW-UNADJUD, ONE AUTH NO. ONLY / MINING CLAIM MONEY RECEIVED CASES: AMC417685/\$110.00	TRF (11)	- n/a -	110.00
TOTAL:					\$110.00

PAYMENT INFORMATION					
1	AMOUNT:	110.00	POSTMARKED:	N/A	
	TYPE:	CHECK	RECEIVED:	08/27/2013	
	CHECK NO:	1510			
	NAME:	KAROLYI, STEVE PO BOX 74353 PHOENIX AZ 85087-1006 US			

REMARKS

This receipt was generated by the automated BLM Collections and Billing System and is a paper representation of a portion of the official electronic record contained therein.

Amc 423391
Amc 420457
Amc 406703
Amc 416904
Amc 417680
Amc 405325

When recorded please return to:
Michael Wong
Deborah Wong
5817 North Ottawa Road
Virginia Beach, Virginia 23462

QUITCLAIM DEED

THIS QUITCLAIM DEED, Executed this 28th day of July 2013, by first parties Steve Karolyi, and Tina Deters, whose address is P.O. Box 74353, Phoenix, AZ 85087, to second parties Micheal Wong and Deborah Wong whose address is 5817 N. Ottawa Rd., Virginia Beach, VA 23462.

WITNESSETH, That the said first party, for good consideration and for the sum of \$10.00 paid by the second party, the receipt hereby acknowledged, does hereby remise, release and quitclaim unto the second party forever, all the right, title, interest and claim which the first party has in and to the following described placer mining claim, in the County of Maricopa, State of Arizona, to wit:


AMC # 423398 Rebel Gold

Exempt per ARS 11-1134 A6

In WITNESS WHEREOF, the said first party has signed and sealed these presents the day and year first above written.

Signed, sealed and delivered:


Steve Karolyi



Tina Deters


RECEIVED
BLM AZ STATE OFFICE
2013 AUG 12 P 1:04
PHOENIX, ARIZONA

State of Arizona } Arizona
County of } Maricopa *yavapai*

On this 12 day of August, 2013 before me Steve Karolyi and Tina Deters personally appeared, and proved to me on the basis of satisfactory evidence to be the person whose name is subscribed to the within instrument and acknowledged to me that he executed the same in his authorized capacity, and that his signature on the instrument the person, or the entity upon behalf of which the person acted, executed the instrument.

ACKNOWLEDGED by my hand and official notary seal.


Signature



RECEIVED
SEP 17 2013
BY: AT

**DEPARTMENT OF THE INTERIOR
BUREAU OF LAND MANAGEMENT
MINING CLAIMS
(LIVE) Serial Register Page**

Run Date/Time: 08/15/2013 10:35 AM

Page 1 of 1

01 10-21-1976;090STAT0090;43USC1744

Total Acres

Serial Number

Case Type 384201: PLACER CLAIM

40.000

AMC423398

Claim Name: REBEL GOLD

Lead File Number

Commodity :

AMC423391

Case Disposition: ACTIVE

Required Maintenance Fee: \$280.00

Name & Address

Int Rel

DETERS TINA	PO BOX 74353	PHOENIX, AZ 85087-1006	CLAIMANT
KAROLYI STEVE	PO BOX 74353	PHOENIX, AZ 85087-1006	CLAIMANT

Mer Twp	Rng	Sec	Quadrant	District/Field Office	County
---------	-----	-----	----------	-----------------------	--------

14	0040N	0070W	027	SE	HASSAYAMPA FO	MARICOPA
----	-------	-------	-----	----	---------------	----------

Act Date	Code	Action	Action Remarks	Receipt Number
----------	------	--------	----------------	----------------

03/17/2013	403	LOCATION DATE		
06/07/2013	395	RECORDATION NOTICE RECD	1	2809237
06/07/2013	484	LOCATION YEAR / MAINTENANCE	2013;\$140	2809237
06/07/2013	501	ACCT ADV IN LEAD FILE	AMC423391-AMC423400	
06/07/2013	685	ADDL/CURABLE MAINT FEE	2013;\$140	2809237

Line Nr Remarks

When recorded please return to:
Michael Wong
Deborah Wong
5817 North Ottawa Road
Virginia Beach, Virginia 23462

QUITCLAIM DEED

THIS QUITCLAIM DEED, Executed this 28th day of July 2013, by first parties Steve Karolyi, and Tina Deters, whose address is P.O. Box 74353, Phoenix, AZ 85087, to second parties Micheal Wong and Deborah Wong whose address is 5817 N. Ottawa Rd., Virginia Beach, VA 23462.

WITNESSETH, That the said first party, for good consideration and for the sum of \$10.00 paid by the second party, the receipt hereby acknowledged, does hereby remise, release and quitclaim unto the second party forever, all the right, title, interest and claim which the first party has in and to the following described placer mining claim, in the County of Maricopa, State of Arizona, to wit:

~~AMC # 423390 Rebel Gold~~

Exempt per ARS 11-1134 A6

In WITNESS WHEREOF, the said first party has signed and sealed these presents the day and year first above written.

Signed, sealed and delivered:



Steve Karolyi

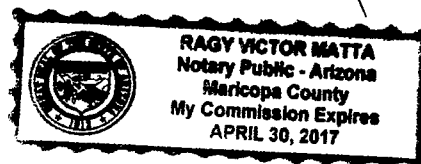

Tina Deters

State of Arizona } Arizona
County of } Maricopa

On this 24 day of July, 2013 before me Steve Karolyi and Tina Deters personally appeared, and proved to me on the basis of satisfactory evidence to be the person whose name is subscribed to the within instrument and acknowledged to me that he executed the same in his authorized capacity, and that his signature on the instrument the person, or the entity upon behalf of which the person acted, executed the instrument.

ACKNOWLEDGED by my hand and official notary seal.


Signature



Incorrect Amc# used.
corrected document filed. AT

2013 JUL 25 P 3:00
MARICOPA COUNTY ARIZONA

7/24

When recorded please return to:
Joan Bivens
94 Economy Grade Rd
Corapolis, PA 15107

QUITCLAIM DEED

THIS QUITCLAIM DEED, Executed this 20th day of July 2013, by first parties Steve Karolyi whose address is P.O. Box 74353, Phoenix, AZ 85087, to second party Joan Bivens whose address is 94 Economy Grade Rd., Corapolis, PA 15107.

WITNESSETH, that the said first party, for good consideration and for the sum of \$10.00 paid by the second party, the receipt hereby acknowledged, does hereby remise, release and quitclaim unto the second party forever, all the right, title, interest and claim which the first party has in and to the following described lode mining claims, in the County of Maricopa, State of Arizona, to wit:

AMC # 423396 Outback #3

Exempt per ARS 11-1134 A6

In WITNESS WHEREOF, the said first party has signed and sealed these presents the day and year first above written.

Signed, sealed and delivered:

Steve Karolyi Steve Karolyi

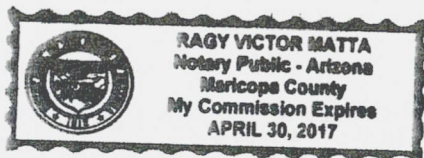
State of Arizona } Arizona
County of Maricopa } Maricopa

RECEIVED
PLM AZ STATE OFFICE
2013 JUL 25 P 3:01
PHOENIX, ARIZONA

On this 24 day of July, 2013 before me Steve Karolyi, personally appeared, and proved to me on the basis of satisfactory evidence to be the person whose name is subscribed to the within instrument and acknowledged to me that he executed the same in his authorized capacity, and that his signature on the instrument the person, or the entity upon behalf of which the person acted, executed the instrument.

ACKNOWLEDGED by my hand and official notary seal.

Ragy Victor Matta
Signature



ENTERED
SEP 17 2013
BY: AT

1/6c

When recorded please return to:
Mauro Torrey
P.O Box 1290
Garden Grove, CA. 92842

QUITCLAIM DEED

THIS QUITCLAIM DEED, Executed this 28th day of June 2013, by first parties Steve Karolyi whose address is P.O. Box 74353, Phoenix, AZ 85087, to second party Mauro Torrey whose address is P.O Box 1290., Garden Grove, CA 92842.

WITNESSETH, that the said first party, for good consideration and for the sum of \$10.00 paid by the second party, the receipt hereby acknowledged, does hereby remise, release and quitclaim unto the second party forever, all the right, title, interest and claim which the first party has in and to the following described lode mining claims, in the County of Maricopa, State of Arizona, to wit:

AMC # 420458 Belmont Gold #2

Exempt per ARS 11-1134 A6

In WITNESS WHEREOF, the said first party has signed and sealed these presents the day and year first above written.

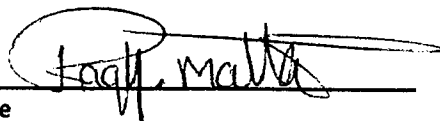
Signed, sealed and delivered:


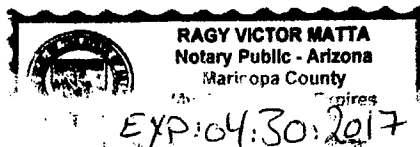
 Steve Karolyi

State of Arizona } Arizona
County of } Maricopa

On this 24 day of July, 2013 before me Steve Karolyi, personally appeared, and proved to me on the basis of satisfactory evidence to be the person whose name is subscribed to the within instrument and acknowledged to me that he executed the same in his authorized capacity, and that his signature on the instrument the person, or the entity upon behalf of which the person acted, executed the instrument.

ACKNOWLEDGED by my hand and official notary seal.


Signature



2013 JUL 25 P 3:01

RECORDED

WV

When recorded please return to:
Nicholas Buruse
4220 NW 166th St.
Ridgefield, WA 98642-9661

QUITCLAIM DEED

THIS QUITCLAIM DEED, Executed this 28th day of June 2013, by first parties Steve Karolyi whose address is P.O. Box 74353, Phoenix, AZ 85087, to second party Nicholas Buruse whose address is 4220 NW 166th ST., Ridgefield, WA 98642-9661.

WITNESSETH, that the said first party, for good consideration and for the sum of \$10.00 paid by the second party, the receipt hereby acknowledged, does hereby remise, release and quitclaim unto the second party forever, all the right, title, interest and claim which the first party has in and to the following described lode mining claims, in the County of Maricopa, State of Arizona, to wit:

AMC # 416706 Black Pearl #7
AMC # 416905 Black Pearl #9

Exempt per ARS 11-1134 A6

In WITNESS WHEREOF, the said first party has signed and sealed these presents the day and year first above written.


Signed, sealed and delivered:

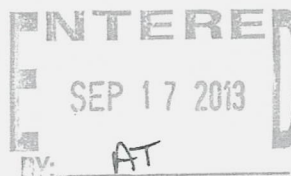
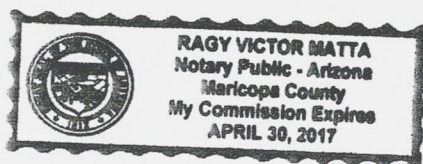
 Steve Karolyi

State of Arizona } Arizona
County of } Maricopa

On this 24 day of July, 2013 before me Steve Karolyi, personally appeared, and proved to me on the basis of satisfactory evidence to be the person whose name is subscribed to the within instrument and acknowledged to me that he executed the same in his authorized capacity, and that his signature on the instrument the person, or the entity upon behalf of which the person acted, executed the instrument.

ACKNOWLEDGED by my hand and official notary seal.


Signature



RECORDED
2013 JUL 25 P 3:01
MARICOPA COUNTY

1/50

When recorded please return to:

Stephen Hanyecz
215 Pleasant Run Rd
ES, NJ 08853-3512

Neshanic Station,

QUITCLAIM DEED

THIS QUITCLAIM DEED, Executed this 16th day of June 2013, by first party Steve Karolyi, whose address is P.O Box 74353, Phoenix, Az 85087 to second party Stephen Hanyecz whose address is 215 Pleasant Run Rd., ES, NJ 08853-3512.

Neshanic Station,

WITNESSETH, That the said first party, for good consideration and for the sum of \$10.00 paid by the second party, the receipt hereby acknowledged, does hereby remise, release and quitclaim unto the second party forever, all the right, title, interest and claim which the first party has in and to the following described Lode mining claim, in the County of La Paz, State of Arizona, to wit:

AMC # 417680 Lucky Strike #1

Exempt per ARS 11-1134 A6

In WITNESS WHEREOF, the said first party has signed and sealed these presents the day and year first above written.

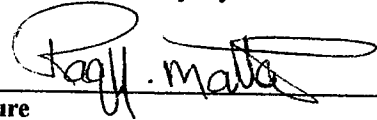
Signed, sealed and delivered:

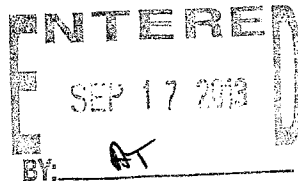
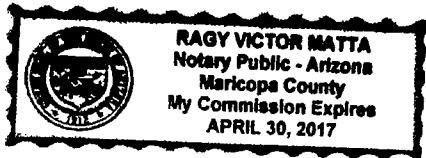

Steve Karolyi

State of Arizona } Arizona
County of } Maricopa

On this 24 day of July, 2013 before me Steve Karolyi personally appeared, and proved to me on the basis of satisfactory evidence to be the person whose name is subscribed to the within instrument and acknowledged to me that he executed the same in his authorized capacity, and that his signature on the instrument the person, or the entity upon behalf of which the person acted, executed the instrument.

ACKNOWLEDGED by my hand and official notary seal.


Signature



2013 JUL 25 P 3:01
RECORDED

11/20

When recorded please return to:

Edith Silverharbour
3806A Bloor Str W Apt #1
Toronto ON
M9B 6C2 Canada

QUITCLAIM DEED

THIS QUITCLAIM DEED, Executed this 3rd day of March 2013, by first parties Shawn Deters and Tina Deters (formerly Lilly) whose address is 32151 S. Maggie Mine Rd., Black Canyon City, AZ 85324, to second parties Alma Globe Group, Inc., whose address is 125 King St., Jackson, WY 83001 and World Industries, Inc., whose address is 848 N. Rainbow Blvd., #2398, Las Vegas, NV 89107.

WITNESSETH, that the said first party, for good consideration and for the sum of \$10.00 paid by the second party, the receipt hereby acknowledged, does hereby remise, release and quitclaim unto the second party forever, all the right, title, interest and claim which the first party has in and to the following described placer mining claims, in the County of La Paz, State of Arizona, to wit:

AMC # 405327 Boot Jack Gold

Exempt per ARS 11-1134 A6

In WITNESS WHEREOF, the said first party has signed and sealed these presents the day and year first above written.

Signed, sealed and delivered:



Shawn Deters


RECORDED
2013 JUL 25 P 3:01
MARICOPA COUNTY, ARIZONA

State of Arizona } Arizona
County of } Maricopa

On this 3rd day of June, 2013 before me Shawn Deters personally appeared, and proved to me on the basis of satisfactory evidence to be the person whose name is subscribed to the within instrument and acknowledged to me that he executed the same in his authorized capacity, and that his signature on the instrument the person, or the entity upon behalf of which the person acted, executed the instrument.

ACKNOWLEDGED by my hand and official notary seal.


Signature



ENTERED
SEP 17 2013
BY: AT

2/5c


Tina M. Deters Tina Deters

State of Arizona } Arizona
County of } Maricopa

On this 2 day of June, 2013 before me Tina Deters personally appeared, and proved to me on the basis of satisfactory evidence to be the person whose name is subscribed to the within instrument and acknowledged to me that he executed the same in his authorized capacity, and that his signature on the instrument the person, or the entity upon behalf of which the person acted, executed the instrument.

ACKNOWLEDGED by my hand and official notary seal.

Ragy. Matta
Signature



07-24-2013

2013 JUL 25 P 3:01
RAGY VICTOR MATTa
NOTARY PUBLIC - ARIZONA

United States Department of the Interior
Bureau of Land Management
 LANDS/RECREATION & PLANNING
 ONE N CENTRAL AVE
 PHOENIX, AZ 85004 -2203
 Phone: 602-417-9200

Receipt

No: 2840025

Transaction #: 2925609	
Date of Transaction: 07/25/2013	
CUSTOMER:	
STEVE KAROLYI PO BOX 74353 PHOENIX, AZ 85087-1006 US	

LINE #	QTY	DESCRIPTION	REMARKS	UNIT PRICE	TOTAL
1	4.00	LOCATABLE MINERALS / MINING CLAIMS- NEW, UNADJUD, ONE OR MORE AUTH NOS / NEW MINING CLAIM PROCESSING FEE \$15 CASES: AMC424429/\$15.00, AMC424430/\$15.00, AMC424431/\$15.00, AMC424432/\$15.00		- n/a -	60.00
2	4.00	LOCATABLE MINERALS / MINING CLAIMS- NEW, UNADJUD, ONE OR MORE AUTH NOS / NEW MINING CLAIM LOCATION FEE \$34 CASES: AMC424429/\$34.00, AMC424430/\$34.00, AMC424431/\$34.00, AMC424432/\$34.00		- n/a -	136.00
3	4.00	LOCATABLE MINERALS / MINING CLAIMS- NEW, UNADJUD, ONE OR MORE AUTH NOS / NEW MINING CLAIM MAINT FEE \$140 CASES: AMC424429/\$140.00, AMC424430/\$140.00, AMC424431/\$140.00, AMC424432/\$140.00		- n/a -	560.00
4	1.00	LOCATABLE MINERALS / MINING CLAIMS- NOT NEW-UNADJUD, ONE AUTH NO. ONLY / MINING CLAIM MONEY RECEIVED CASES: AMC440730/\$160.00	TRF (16)	- n/a -	160.00
<i>407730 money moved AT</i>				TOTAL:	\$916.00

PAYMENT INFORMATION			
1	AMOUNT:	916.00	POSTMARKED: N/A
	TYPE:	CHECK	RECEIVED: 07/25/2013
	CHECK NO:	916	
	NAME:	KAROLYI, STEVE PO BOX 74353 PHOENIX AZ 85087-1006 US	

Short \$10 received 8/12/13 AT

AMC 405325

When recorded please return to:
Shawn Deters
32151 S. Maggie Mine Rd
Black Canyon City, Az 85324

QUITCLAIM DEED

THIS QUITCLAIM DEED, Executed this 23rd day of Nov. 2012, by first parties Steve Karolyi and Kenneth Moore whose address is P.O. Box 74353, Phoenix, AZ 85087, to second parties Shawn Deters whose address is 32151 S. Maggie Mine Rd., Black Canyon City, Az 85324 and Tina Lilly, whose address is 48412 N. Black Canyon Hwy 123, New River, Az 85087.



WITNESSETH, that the said first party, for good consideration and for the sum of \$10.00 paid by the second party, the receipt hereby acknowledged, does hereby remise, release and quitclaim unto the second party forever, all the right, title, interest and claim which the first party has in and to the following described placer mining claims, in the County of La Paz, State of Arizona, to wit:

AMC # 405327 Boot Jack Gold
AMC #405332 Gold Camp Draw

Exempt per ARS 11-1134 A6

In WITNESS WHEREOF, the said first party has signed and sealed these presents the day and year first above written.

Signed, sealed and delivered:

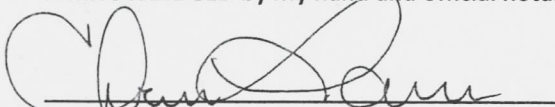
 Steve Karolyi
 Kenneth Moore


RECORDED
2013 FEB 14 A 9:36
MARICOPA COUNTY OFFICE

State of Arizona } Arizona
County of } Maricopa

On this 11 day of December, 2012 before me Steve Karolyi and Kenneth Moore personally appeared, and proved to me on the basis of satisfactory evidence to be the person whose name is subscribed to the within instrument and acknowledged to me that he executed the same in his authorized capacity, and that his signature on the instrument the person, or the entity upon behalf of which the person acted, executed the instrument.

ACKNOWLEDGED by my hand and official notary seal.


Signature



ENTERED INTO COMPUTER

2/27/2013 TS
ENTERED INTO COMPUTER

4/1/13

United States Department of the Interior
Bureau of Land Management
 LANDS/RECREATION & PLANNING
 ONE N CENTRAL AVE
 PHOENIX, AZ 85004 -2203
 Phone: 602-417-9200

Receipt

No: 2739631

Transaction #: 2822608	
Date of Transaction: 02/14/2013	
CUSTOMER:	
STEVE KAROLYI PO BOX 74353 PHOENIX, AZ 85087-1006 US	

LINE #	QTY	DESCRIPTION	REMARKS	UNIT PRICE	TOTAL
1	1.00	LOCATABLE MINERALS / MINING CLAIMS-NOT NEW-UNADJUD, ONE AUTH NO. ONLY / MINING CLAIM MONEY RECEIVED CASES: AMC412427/\$340.00	TRF (34)	- n/a -	340.00
TOTAL:					\$340.00

PAYMENT INFORMATION			
1	AMOUNT:	340.00	POSTMARKED: N/A
	TYPE:	CHECK	RECEIVED: 02/14/2013
	CHECK NO:	7779	
	NAME:	KAROLYI, STEVE PO BOX 74353 PHOENIX AZ 85087-1006 US	

REMARKS

This receipt was generated by the automated BLM Collections and Billing System and is a paper representation of a portion of the official electronic record contained therein.

AMC 405325

SENDER: COMPLETE THIS SECTION	COMPLETE THIS SECTION ON DELIVERY
<ul style="list-style-type: none"> ■ Complete items 1, 2, and 3. Also complete item 4 if Restricted Delivery is desired. ■ Print your name and address on the reverse so that we can return the card to you. ■ Attach this card to the back of the mailpiece, or on the front if space permits. 	<p>A. Signature <input checked="" type="checkbox"/> Agent <input checked="" type="checkbox"/> Addressee <i>Linda C. Hoffman</i></p> <p>B. Received by (Printed Name) <i>LINDA C. HOFFMAN</i></p> <p>C. Date of Delivery <i>1-28-13</i></p> <p>D. Is delivery address different from item 1? <input type="checkbox"/> Yes If YES, enter delivery address below: <input type="checkbox"/> No</p>
<p>1. Article Addressed to:</p> <p>HOFFMAN JOSEPH JOHN 2832 NE 6TH AVE OCALA, FL 34470-3682</p> <p>AMC396025, AMC405325, AMC407728 (AZ931-TS)</p>	<p>3. Service Type</p> <p><input type="checkbox"/> Certified Mail <input checked="" type="checkbox"/> Express Mail <input type="checkbox"/> Registered <input type="checkbox"/> Return Receipt for Merchandise <input type="checkbox"/> Insured Mail <input type="checkbox"/> C.O.D.</p> <p>4. Restricted Delivery (Extra Fee) <input type="checkbox"/> Yes</p>
<p>2. Article Number (Transfer from service label)</p>	<p>7012 2210 0000 8740 7184</p>

RECEIVED
 STATE OF FLORIDA
 31 P 2:55
 TAMPA, ARIZONA

Amc 412420
Amc 414381
Amc 405325
Amc 405534

When recorded please return to:
Glen Jenkins
Sheryl Jenkins
2322 N. Vista Rd
Spokane, WA 99212

QUITCLAIM DEED

THIS QUITCLAIM DEED, Executed this 3rd day August 2012, by first parties Steve Karolyi and Tina Lilly whose address is P.O. Box 74353, Phoenix, AZ 85087, to second parties Glen Jenkins and Sheryl Jenkins whose address is 2322 N. Vista Rd., Spokane, WA 99212..

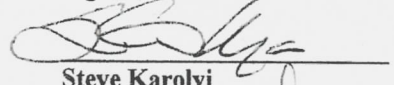
WITNESSETH, That the said first party, for good consideration and for the sum of \$10.00 paid by the second party, the receipt hereby acknowledged, does hereby remise, release and quitclaim unto the second party forever, all the right, title, interest and claim which the first party has in and to the following described placer mining claim, in the County of Pinal, State of Arizona, to wit:


AMC # 412420 Super #1

Exempt per ARS 11-1134 A6

In WITNESS WHEREOF, the said first party has signed and sealed these presents the day and year first above written.

Signed, sealed and delivered:


Steve Karolyi



Tina Lilly


RECEIVED
P.L.M. AZ STATE OFFICE
2012 AUG -6 P 12:02
PHOENIX, AZ

State of Arizona } Arizona
County of } Maricopa

On this 3 day of August, 2012 before me Steve Karolyi and Tina Lilly personally appeared, and proved to me on the basis of satisfactory evidence to be the person whose name is subscribed to the within instrument and acknowledged to me that he executed the same in his authorized capacity, and that his signature on the instrument the person, or the entity upon behalf of which the person acted, executed the instrument.

ACKNOWLEDGED by my hand and official notary seal.


Signature


Chrissy Lamar
Notary Public
Maricopa County, Arizona
My Comm. Expires 02-13-15

ENTERED IN COMPUTER
RE 8-14-12

When recorded please return to:
Fred Barrows
25131 Roland Ln.
Punta Gorda, FL 33955-4256

QUITCLAIM DEED

THIS QUITCLAIM DEED, Executed this 24th day of July 2012, by first parties Steve Karolyi and Tina Lilly, whose address is P.O Box 74353, Phoenix, Az 85087 to second parties, Fred Barrows whose address is 25131 Roland Ln., Punta Gorda, FL, 33955 and Denny Mak whose address is 1294 Elm St., Leominster, MA 01453.

WITNESSETH, That the said first party, for good consideration and for the sum of \$10.00 paid by the second party, the receipt hereby acknowledged, does hereby remise, release and quitclaim unto the second party forever, all the right, title, interest and claim which the first party has in and to the following described placer mining claim, in the County of La Paz, State of Arizona, to wit:


AMC # 414388 Golden Crown #5

Exempt per ARS 11-1134 A6

In WITNESS WHEREOF, the said first party has signed and sealed these presents the day and year first above written.

Signed, sealed and delivered:


Steve Karolyi



Tina Lilly


RECEIVED
P.L.M. AZ STATE OFFICE
2012 AUG -6 P 12:03
PHOENIX, AZ

State of Arizona } Arizona
County of } Maricopa

On this 3 day of August, 2012 before me Steve Karolyi and Tina Lilly personally appeared, and proved to me on the basis of satisfactory evidence to be the person whose name is subscribed to the within instrument and acknowledged to me that he executed the same in his authorized capacity, and that his signature on the instrument the person, or the entity upon behalf of which the person acted, executed the instrument.

ACKNOWLEDGED by my hand and official notary seal.


Signature



ENTERED IN COMPUTER

RS 8-14-12

o/c

When recorded please return to:
Alma Globe Group, Inc.
125 King St.,
Jackson, WY 83001

QUITCLAIM DEED

THIS QUITCLAIM DEED, Executed this 23rd day of July 2012, by first parties Steve Karolyi and Kenneth Moore whose address is P.O. Box 74353, Phoenix, AZ 85087, to second parties Alma Globe Group, Inc., whose address is 125 King St., Jackson, WY 83001 and World Industries, Inc., whose address is 848 N. Rainbow Blvd., #2398, Las Vegas, NV 89107.


WITNESSETH, that the said first party, for good consideration and for the sum of \$10.00 paid by the second party, the receipt hereby acknowledged, does hereby remise, release and quitclaim unto the second party forever, all the right, title, interest and claim which the first party has in and to the following described lode mining claim, in the County of La Paz, State of Arizona, to wit:


AMC # 405331 Free Gold
AMC #405535 Free Gold A
AMC# 405536 Free Gold B

Exempt per ARS 11-1134 A6

In WITNESS WHEREOF, the said first party has signed and sealed these presents the day and year first above written.

Signed, sealed and delivered:



Steve Karolyi



Kenneth Moore

State of Arizona } Arizona
County of } Maricopa


RECEIVED
D.L.M. AZ STATE OFFICE
2012 AUG -6 P 12:03
PHOENIX, AZ

On this 3 day of August, 2012 before me Steve Karolyi personally appeared, and proved to me on the basis of satisfactory evidence to be the person whose name is subscribed to the within instrument and acknowledged to me that he executed the same in his authorized capacity, and that his signature on the instrument the person, or the entity upon behalf of which the person acted, executed the instrument.

ACKNOWLEDGED by my hand and official notary seal.



Signature



ENTERED IN COMPUTER
RS 8-14-12

When recorded please return to:

David Hesson
P.O Box 82547
Phoenix, AZ 85071

QUITCLAIM DEED

THIS QUITCLAIM DEED, Executed this 3rd day of August 2012, by first parties Steve Karolyi, whose address is P.O. Box 74353, Phoenix, AZ 85087, and Kenneth Moore whose address is P.O Box 417., New River, AZ 85087, to second parties David Hesson whose address is P.O Box 82547, Phoenix, AZ 85071 and Burlema Albaugh whose address is 13710 Jug St., Johnstown, OH 43031.

WITNESSETH, that the said first party, for good consideration and for the sum of \$10.00 paid by the second party, the receipt hereby acknowledged, does hereby remise, release and quitclaim unto the second party forever, all the right, title, interest and claim which the first party has in and to the following described placer mining claims, in the County of La Paz, State of Arizona, to wit:

AMC # 405540 Lost River #2

Exempt per ARS 11-1134 A6

In WITNESS WHEREOF, the said first party has signed and sealed these presents the day and year first above written.

Signed, sealed and delivered:

 Steve Karolyi


 Kenneth Moore


State of Arizona } Arizona
County of } Maricopa

RECEIVED
D.L.M. AZ STATE OFFICE
2012 AUG -6 P 12:03
PHOENIX, AZ

On this 3 day of August, 2012 before me Steve Karolyi and Kenneth Moore, personally appeared, and proved to me on the basis of satisfactory evidence to be the person whose name is subscribed to the within instrument and acknowledged to me that he executed the same in his authorized capacity, and that his signature on the instrument the person, or the entity upon behalf of which the person acted, executed the instrument.

ACKNOWLEDGED by my hand and official notary seal.


Signature



When recorded please return to:
Michael Koshivas
P.O Box 6220
Holliston, MA 01746

QUITCLAIM DEED

THIS QUITCLAIM DEED, Executed this 4th day of June 2012, by first parties Steve Karolyi, Kenneth Moore, Shawn Deters and Tina Lilly whose address is P.O Box 74353, Phoenix, Az 85087 to second parties, Michael Koshivas, Peter Koshivas, Nancy Koshivas and David Hunt whose address is P.O Box 6220., Holliston, MA 01746.

WITNESSETH, That the said first party, for good consideration and for the sum of \$10.00 paid by the second party, the receipt hereby acknowledged, does hereby remise, release and quitclaim unto the second party forever, all the right, title, interest and claim which the first party has in and to the following described placer mining claim, in the County of La Paz, State of Arizona, to wit:

AMC # 391051 Blue Ledge Gold E ½ of the NW ¼ Sec. 12 T4N R13W GSB&M

Exempt per ARS 11-1134 A6

In WITNESS WHEREOF, the said first party has signed and sealed these presents the day and year first above written.

Signed, sealed and delivered:


Steve Karolyi


RECEIVED
D.L.M. AZ STATE OFFICE
2012 AUG - 6 P 12: 03
PHOENIX, AZ


State of Arizona

County of Maricopa

On this 4 day of June, 2012 before me Steve Karolyi personally appeared, and proved to me on the basis of satisfactory evidence to be the person whose name is subscribed to the within instrument and acknowledged to me that he executed the same in his authorized capacity, and that his signature on the instrument the person, or the entity upon behalf of which the person acted, executed the instrument.

ACKNOWLEDGED by my hand and official notary seal.


Signature




4/30

Kenneth Moore

On this 4 day of June, 2012 before me Kenneth Moore personally appeared, and proved to me on the basis of satisfactory evidence to be the person whose name is subscribed to the within instrument and acknowledged to me that he executed the same in his authorized capacity, and that his signature on the instrument the person, or the entity upon behalf of which the person acted, executed the instrument.

ACKNOWLEDGED by my hand and official notary seal.

Signature




Tina Lilly

On this 4 day of June, 2012 before me Tina Lilly personally appeared, and proved to me on the basis of satisfactory evidence to be the person whose name is subscribed to the within instrument and acknowledged to me that he executed the same in his authorized capacity, and that his signature on the instrument the person, or the entity upon behalf of which the person acted, executed the instrument.

ACKNOWLEDGED by my hand and official notary seal.

Signature




Shawn Deters

On this 4 day of June, 2012 before me Shawn Deters personally appeared, and proved to me on the basis of satisfactory evidence to be the person whose name is subscribed to the within instrument and acknowledged to me that he executed the same in his authorized capacity, and that his signature on the instrument the person, or the entity upon behalf of which the person acted, executed the instrument.

ACKNOWLEDGED by my hand and official notary seal.

Signature



RECEIVED
R.L.M. AZ STATE OFFICE
2012 AUG - 6 P 12:00
PHOENIX, AZ

United States Department of the Interior
Bureau of Land Management
 LANDS/RECREATION & PLANNING
 ONE N CENTRAL AVE
 PHOENIX, AZ 85004 -2203
 Phone: 602-417-9200

Receipt

No: 2623639

Transaction #: 2704025	
Date of Transaction: 08/06/2012	
CUSTOMER:	
STEVE KAROLYI PO BOX 74543 PHOENIX, AZ 85087-1010 US	

LINE #	QTY	DESCRIPTION	REMARKS	UNIT PRICE	TOTAL
1	1.00	LOCATABLE MINERALS / MINING CLAIMS-NOT NEW-UNADJUD, ONE AUTH NO. ONLY / MINING CLAIM MONEY RECEIVED CASES: AMC412420/\$110.00	TRF (11)	- n/a -	110.00
2	6.00	LOCATABLE MINERALS / MINING CLAIMS-NEW, UNADJUD, ONE OR MORE AUTH NOS / NEW MINING CLAIM PROCESSING FEE \$15 CASES: AMC416904/\$15.00, AMC416905/\$15.00, AMC416906/\$15.00, AMC416907/\$15.00, AMC416908/\$15.00, AMC416909/\$15.00		- n/a -	90.00
3	6.00	LOCATABLE MINERALS / MINING CLAIMS-NEW, UNADJUD, ONE OR MORE AUTH NOS / NEW MINING CLAIM LOCATION FEE \$34 CASES: AMC416904/\$34.00, AMC416905/\$34.00, AMC416906/\$34.00, AMC416907/\$34.00, AMC416908/\$34.00, AMC416909/\$34.00		- n/a -	204.00
4	6.00	LOCATABLE MINERALS / MINING CLAIMS-NEW, UNADJUD, ONE OR MORE AUTH NOS / NEW MINING CLAIM MAINT FEE \$140 CASES: AMC416904/\$140.00, AMC416905/\$140.00, AMC416906/\$140.00, AMC416907/\$140.00, AMC416908/\$140.00, AMC416909/\$140.00		- n/a -	840.00
TOTAL:					\$1,244.00

PAYMENT INFORMATION			
1	AMOUNT:	1244.00	POSTMARKED: N/A
	TYPE:	CHECK	RECEIVED: 08/06/2012
	CHECK NO:	8157	
	NAME:	KAROLYI, STEVE PO BOX 74543	

Transferred 8-14-12:
 AMC 412420, AMC 414388
 AMC 405331, AMC 405535-536
 AMC 391051 (K. Moore removed only by
 DC

**United States Department of the Interior
Bureau of Land Management
LANDS/RECREATION & PLANNING
ONE N CENTRAL AVE
PHOENIX, AZ 85004 -2203
Phone: 602-417-9200**

Receipt

No: 2632883

Transaction #: 2713418	
Date of Transaction: 08/17/2012	
CUSTOMER:	
STEVE KAROLYI PO BOX 74353 PHOENIX, AZ 85087-1006 US	

LINE #	QTY	DESCRIPTION	REMARKS	UNIT PRICE	TOTAL
1	1.00	LOCATABLE MINERALS / MINING CLAIMS-NOT NEW-UNADJUD, ONE AUTH NO. ONLY / MINING CLAIM MONEY RECEIVED CASES: AMC391051/\$70.00	TRANSFERS	- n/a -	70.00
TOTAL:					\$70.00

PAYMENT INFORMATION			
1	AMOUNT:	70.00	POSTMARKED: N/A
	TYPE:	CHECK	RECEIVED: 08/17/2012
	CHECK NO:	8161	
	NAME:	KAROLYI, STEVE PO BOX 74353 PHOENIX AZ 85087-1006 US	

REMARKS

This receipt was generated by the automated BLM Collections and Billing System and is a paper representation of a portion of the official electronic record contained therein.

*Transferred: AMC 414386
by 2632883 ~~AMC 405540~~
AMC 405540
AMC 391051
S. Karolyi } removed
T. Lilly } by
S. Deters } Receipt #
263288*

Hi Red,

I forgot my notes with the
receipt # is you had given me to
apply \$70⁰⁰ in shortages. It was
\$20- on one and \$50- on the other.
Sorry about that, Thank you-

Enclosure: Check # 8161

Regards,
Dina Kelly
602-710-3290

For: TRANSFERS
AMC #: 391081

Please send a receipt to Attn. Red

PHOENIX, AZ

2012 AUG 17 A 7:00

RECEIVED
D.L.M. AZ STATE OFFICE

When recorded please return to:
Russell Hardin
4508 Ida Dr.
Sedro Woolley, WA 98284

Amc 405034
Amc 405325
Amc 412179
Amc 413302
Amc 414381
Amc 413772
Amc 414237

QUITCLAIM DEED

THIS QUITCLAIM DEED, Executed this 4th day of June, 2012, by first parties Steve Karolyi and ~~Kenneth Moore~~ ^{Tina Lilly} whose address is P.O. Box 74353, Phoenix, AZ 85087, to second parties Russell Hardin whose address is 4508 Ida Dr., Sedro Woolley, WA 98284 and Aaron Hardin whose address is 24514 Wicker Rd., Sedro Woolley, WA 98284.

WITNESSETH, that the said first party, for good consideration and for the sum of \$10.00 paid by the second party, the receipt hereby acknowledged, does hereby remise, release and quitclaim unto the second party forever, all the right, title, interest and claim which the first party has in and to the following described placer mining claims, in the County of Maricopa, State of Arizona, to wit:

AMC # 405034 Big Moon Gold NE ¼ of the SE ¼ Section 3 T3N R7W GSB&M

Exempt per ARS 11-1134 A6

In WITNESS WHEREOF, the said first party has signed and sealed these presents the day and year first above written.

Signed, sealed and delivered:

[Signature] Steve Karolyi

[Signature] Tina Lilly


State of Arizona } Arizona
County of } Maricopa

RECEIVED
BLM AZ STATE OFFICE
2012 JUN - 4 P 2:43
PHOENIX, ARIZONA

On this 4 day of June, 2012 before me Steve Karolyi and Tina Lilly, personally appeared, and proved to me on the basis of satisfactory evidence to be the person whose name is subscribed to the within instrument and acknowledged to me that he executed the same in his authorized capacity, and that his signature on the instrument the person, or the entity upon behalf of which the person acted, executed the instrument.

ACKNOWLEDGED by my hand and official notary seal.

[Signature]
Signature



ENTERED INTO COMPUTER

8/7/12 AT

21

When recorded please return to:
Frederick Osei-Frimpong Jr.
Eugene Osei-Frimpong
3610 Fawn Valley Dr.
Dallas, TX 7224

QUITCLAIM DEED

THIS QUITCLAIM DEED, Executed this 13th day of May 2012, by first parties Steve Karolyi and Kenneth Moore whose address is P.O. Box 74353, Phoenix, AZ 85087, to second parties Frederick Osei-Frimpong Jr. and Eugene Osei-Frimpong whose address is 3610 Fawn Valley Dr., Dallas, TX 7224.


WITNESSETH, that the said first party, for good consideration and for the sum of \$10.00 paid by the second party, the receipt hereby acknowledged, does hereby remise, release and quitclaim unto the second party forever, all the right, title, interest and claim which the first party has in and to the following described placer mining claims, in the County of La Paz, State of Arizona, to wit:


AMC # 405330 Eureka Gold

Exempt per ARS 11-1134 A6

In WITNESS WHEREOF, the said first party has signed and sealed these presents the day and year first above written.

Signed, sealed and delivered:

 Steve Karolyi

 Kenneth Moore

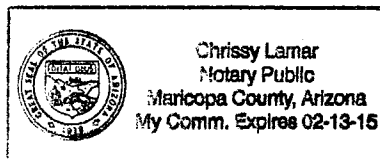
State of Arizona } Arizona
County of } Maricopa

RECEIVED
BLM AZ STATE OFFICE
2012 JUN - 4 P 2:44
PHOENIX, ARIZONA

On this 4 day of May, 2012 before me Steve Karolyi and Kenneth Moore, personally appeared, and proved to me on the basis of satisfactory evidence to be the person whose name is subscribed to the within instrument and acknowledged to me that he executed the same in his authorized capacity, and that his signature on the instrument the person, or the entity upon behalf of which the person acted, executed the instrument.

ACKNOWLEDGED by my hand and official notary seal.


Signature



Duplicate. Already processed.
AT

When recorded please return to:
Brent Sabel
11561 Jamaica St
Henderson, CO 80640

QUITCLAIM DEED

THIS QUITCLAIM DEED, Executed this 4th day of June, 2012 by first party Steve Karolyi whose address is P.O. Box 74353, Phoenix, AZ 85087, to second party Brent Sabel, whose address is 11561 Jamaica St., Henderson, CO 806403.

WITNESSETH, That the said first party, for good consideration and for the sum of \$10.00 paid by the second party, the receipt hereby acknowledged, does hereby remise, release and quitclaim unto the second party forever, all the right, title, interest and claim which the first party has in and to the following described placer mining claims, in the County of Yavapai, State of Arizona, to wit:

AMC # 412182 Cleator Gold #4

Exempt per ARS 11-1134 A6

In WITNESS WHEREOF, the said first party has signed and sealed these presents the day and year first above written.

Signed, sealed and delivered:




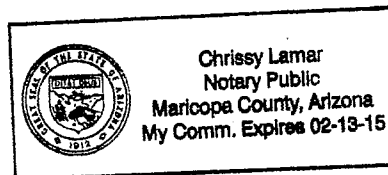
Steve Karolyi

State of Arizona } Arizona
County of } Maricopa

On this 4 day of June, 2012 before me Steve Karolyi personally appeared, and proved to me on the basis of satisfactory evidence to be the person whose name is subscribed to the within instrument and acknowledged to me that he executed the same in his authorized capacity, and that his signature on the instrument the person, or the entity upon behalf of which the person acted, executed the instrument.

ACKNOWLEDGED by my hand and official notary seal.

RECEIVED
BLM AZ STATE OFFICE
2012 JUN -4 P
PHOENIX, ARIZONA
Signature 



RECEIVED - TO SCHEDULE

6/19/12 AT

1/5

When recorded please return to:
Michael Koshivas
Peter Koshivas
P.O Box 6220
Holliston, MA 01746

QUITCLAIM DEED

THIS QUITCLAIM DEED, Executed this 4th day of June, 2012, by first parties Steve Karolyi and Tina Lilly whose address is P.O. Box 74353, Phoenix, AZ 85087, to second parties Michael Koshivas and Peter Koshivas whose address is P.O Box 6220., Holliston, MA 01746.

WITNESSETH, that the said first party, for good consideration and for the sum of \$10.00 paid by the second party, the receipt hereby acknowledged, does hereby remise, release and quitclaim unto the second party forever, all the right, title, interest and claim which the first party has in and to the following described lode mining claim, in the County of Mohave, State of Arizona, to wit:

AMC # 413303 Gold Basin #7

Exempt per ARS 11-1134 A6

In WITNESS WHEREOF, the said first party has signed and sealed these presents the day and year first above written.

Signed, sealed and delivered:

Steve Karolyi Steve Karolyi

Tina Lilly Tina Lilly


State of Arizona } Arizona
County of } Maricopa

RECEIVED
BLM AZ STATE OFFICE
2012 JUN -4 P 2:43
PHOENIX, ARIZONA

On this 4 day of June, 2012 before me Steve Karolyi and Tina Lilly personally appeared, and proved to me on the basis of satisfactory evidence to be the person whose name is subscribed to the within instrument and acknowledged to me that he executed the same in his authorized capacity, and that his signature on the instrument the person, or the entity upon behalf of which the person acted, executed the instrument.

ACKNOWLEDGED by my hand and official notary seal.

Chrisy Lamar
Signature



6/19/12 AT

3/50

When recorded please return to:
Randy Sabers
1251 Mill Creek #18
Moab, UT 84532

QUITCLAIM DEED

THIS QUITCLAIM DEED, Executed this 13th day of May, 2012, by first parties Steve Karolyi and Tina Lilly whose address is P.O. Box 74353, Phoenix, AZ 85087, to second parties Randy Sabers whose address is 1251 Mill Creek #18., Moab, UT 84532 and Marilyn Beck, whose address 242 Park Dr., Moab, UT 84532.

WITNESSETH, that the said first party, for good consideration and for the sum of \$10.00 paid by the second party, the receipt hereby acknowledged, does hereby remise, release and quitclaim unto the second party forever, all the right, title, interest and claim which the first party has in and to the following described lode mining claim, in the County of Mohave, State of Arizona, to wit:

AMC # 413305 Gold Basin #9

Exempt per ARS 11-1134 A6

In WITNESS WHEREOF, the said first party has signed and sealed these presents the day and year first above written.

Signed, sealed and delivered:

[Signature] Steve Karolyi

[Signature] Tina Lilly


State of Arizona } Arizona
County of } Maricopa

RECEIVED
BLM AZ STATE OFFICE
2012 JUN -4 P 2:43
PHOENIX, ARIZONA

On this 20th day of May, 2012 before me Steve Karolyi personally appeared, and proved to me on the basis of satisfactory evidence to be the person whose name is subscribed to the within instrument and acknowledged to me that he executed the same in his authorized capacity, and that his signature on the instrument the person, or the entity upon behalf of which the person acted, executed the instrument.

ACKNOWLEDGED by my hand and official notary seal.

[Signature]
Signature



Duplicate Already processed
AT

When recorded please return to:
Michael Koshivas
Peter Koshivas
P.O Box 6220
Holliston, MA 01746

QUITCLAIM DEED

THIS QUITCLAIM DEED, Executed this 4th day of June, 2012, by first parties Steve Karolyi and Tina Lilly whose address is P.O. Box 74353, Phoenix, AZ 85087, to second parties Michael Koshivas and Peter Koshivas whose address is P.O Box 6220., Holliston, MA 01746.


WITNESSETH, that the said first party, for good consideration and for the sum of \$10.00 paid by the second party, the receipt hereby acknowledged, does hereby remise, release and quitclaim unto the second party forever, all the right, title, interest and claim which the first party has in and to the following described placer mining claim, in the County of Maricopa, State of Arizona, to wit:


AMC # 414391 Nugget Wash #2

Exempt per ARS 11-1134 A6

In WITNESS WHEREOF, the said first party has signed and sealed these presents the day and year first above written.

Signed, sealed and delivered:

 Steve Karolyi


 Tina Lilly

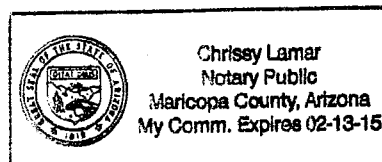
State of Arizona } Arizona
County of } Maricopa

RECEIVED
BLM AZ STATE OFFICE
2012 JUN -4 P 2:43
PHOENIX, ARIZONA

On this 4 day of June, 2012 before me Steve Karolyi and Tina Lilly personally appeared, and proved to me on the basis of satisfactory evidence to be the person whose name is subscribed to the within instrument and acknowledged to me that he executed the same in his authorized capacity, and that his signature on the instrument the person, or the entity upon behalf of which the person acted, executed the instrument.

ACKNOWLEDGED by my hand and official notary seal.


Signature



6/19/12 AT

When recorded please return to:

Earl Davy
Thomas Swider
4181 N. Canelo Rd
Golden Valley, Az 86413

QUITCLAIM DEED

THIS QUITCLAIM DEED, Executed this 4th day of June, 2012, by first parties Steve Karolyi and Tina Lilly whose address is P.O. Box 74353, Phoenix, AZ 85087, to second parties Earl Davy and Thomas Swider whose address is 4181 N. Canelo Rd., Golden Valley, AZ 86413.


WITNESSETH, that the said first party, for good consideration and for the sum of \$10.00 paid by the second party, the receipt hereby acknowledged, does hereby remise, release and quitclaim unto the second party forever, all the right, title, interest and claim which the first party has in and to the following described lode mining claim, in the County of Mohave, State of Arizona, to wit:

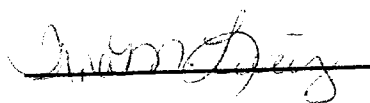
AMC # 413775 Gold Basin South #4

Exempt per ARS 11-1134 A6

In WITNESS WHEREOF, the said first party has signed and sealed these presents the day and year first above written.

Signed, sealed and delivered:

 Steve Karolyi


 Tina Lilly


State of Arizona } Arizona
County of } Maricopa

RECEIVED
BLM AZ STATE OFFICE
2012 JUN -4 P 2:43
PHOENIX, ARIZONA

On this 4 day of June, 2012 before me Steve Karolyi and Tina Lilly personally appeared, and proved to me on the basis of satisfactory evidence to be the person whose name is subscribed to the within instrument and acknowledged to me that he executed the same in his authorized capacity, and that his signature on the instrument the person, or the entity upon behalf of which the person acted, executed the instrument.

ACKNOWLEDGED by my hand and official notary seal.


Signature



6/19/12 AT

2/12

When recorded please return to:
Michael Monios
123 Joyce Ave.
West Newton, PA 15089-2043

QUITCLAIM DEED

THIS QUITCLAIM DEED, Executed this 13th day of May, 2012, by first parties Steve Karolyi and Tina Lilly whose address is P.O. Box 74353, Phoenix, AZ 85087, to second parties Michael Monios and Sharon Monios whose address is 123 Joyce Ave., West Newton, PA 15089-2043.


WITNESSETH, that the said first party, for good consideration and for the sum of \$10.00 paid by the second party, the receipt hereby acknowledged, does hereby remise, release and quitclaim unto the second party forever, all the right, title, interest and claim which the first party has in and to the following described lode mining claim, in the County of Mohave, State of Arizona, to wit:

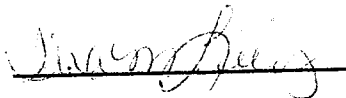
AMC # 413772 Gold Basin South #1

Exempt per ARS 11-1134 A6

In WITNESS WHEREOF, the said first party has signed and sealed these presents the day and year first above written.

Signed, sealed and delivered:

 Steve Karolyi


 Tina Lilly

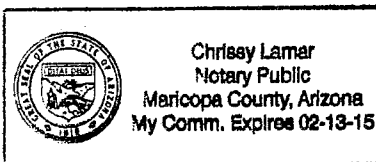
State of Arizona } Arizona
County of } Maricopa

RECEIVED
BLM AZ STATE OFFICE
2012 JUN - 4 P 2:43
PHOENIX, ARIZONA

On this 30th day of May, 2012 before me Steve Karolyi personally appeared, and proved to me on the basis of satisfactory evidence to be the person whose name is subscribed to the within instrument and acknowledged to me that he executed the same in his authorized capacity, and that his signature on the instrument the person, or the entity upon behalf of which the person acted, executed the instrument.

ACKNOWLEDGED by my hand and official notary seal.


Signature



Duplicate Already processed AT

When recorded please return to:
Adam Bates
10261 N. Scottsdale Rd
Scottsdale, AZ 85253-1424

QUITCLAIM DEED

THIS QUITCLAIM DEED, Executed this 4th day of June, 2012, by first parties Steve Karolyi and Tina Lilly whose address is P.O. Box 74353, Phoenix, AZ 85087, to second parties Adam Bates and Fred Bates whose address is 10261 N. Scottsdale Rd., Scottsdale, AZ 85253-1424.


WITNESSETH, that the said first party, for good consideration and for the sum of \$10.00 paid by the second party, the receipt hereby acknowledged, does hereby remise, release and quitclaim unto the second party forever, all the right, title, interest and claim which the first party has in and to the following described lode mining claim, in the County of Mohave, State of Arizona, to wit:


AMC # 413779 Gold Basin South #8
AMC # 413777 Gold Basin South #6

Exempt per ARS 11-1134 A6

In WITNESS WHEREOF, the said first party has signed and sealed these presents the day and year first above written.

Signed, sealed and delivered:

 Steve Karolyi


 Tina Lilly


State of Arizona } Arizona
County of } Maricopa

RECEIVED
BLM AZ STATE OFFICE
2012 JUN -4 P 2:43
PHOENIX, ARIZONA

On this 4 day of June, 2012 before me Steve Karolyi and Tina Lilly personally appeared, and proved to me on the basis of satisfactory evidence to be the person whose name is subscribed to the within instrument and acknowledged to me that he executed the same in his authorized capacity, and that his signature on the instrument the person, or the entity upon behalf of which the person acted, executed the instrument.

ACKNOWLEDGED by my hand and official notary seal.


Signature



6/19/12 AT

3/6

When recorded please return to:
Thomas Inskip
Emily Gilbert
2508 Catalo Ln
Arlington, TX 76010-8104

QUITCLAIM DEED

THIS QUITCLAIM DEED, Executed this 4th day of June 2012, by first parties Steve Karolyi and Tina Lilly, whose address is P.O Box 74353, Phoenix, Az 85087 to second parties, Thomas Inskip and Emily Gilbert whose address is 2508 Catalo Ln., Arlington, TX 76010-8104.


WITNESSETH, That the said first party, for good consideration and for the sum of \$10.00 paid by the second party, the receipt hereby acknowledged, does hereby remise, release and quitclaim unto the second party forever, all the right, title, interest and claim which the first party has in and to the following described placer mining claim, in the County of La Paz, State of Arizona, to wit:

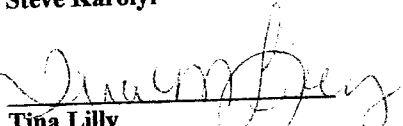
AMC # 414239 Golden Crown #7

Exempt per ARS 11-1134 A6

In WITNESS WHEREOF, the said first party has signed and sealed these presents the day and year first above written.

Signed, sealed and delivered:



Steve Karolyi



Tina Lilly

State of Arizona } Arizona
County of } Maricopa

On this 4 day of June, 2012 before me Steve Karolyi and Tina Lilly personally appeared, and proved to me on the basis of satisfactory evidence to be the person whose name is subscribed to the within instrument and acknowledged to me that he executed the same in his authorized capacity, and that his signature on the instrument the person, or the entity upon behalf of which the person acted, executed the instrument.

ACKNOWLEDGED by my hand and official notary seal.


Signature



RECEIVED
BLM AZ STATE OFFICE
2012 JUN -4 P 2:44
PHOENIX, ARIZONA

6/19/12 AT

United States Department of the Interior
 Bureau of Land Management
 LANDS/RECREATION & PLANNING
 ONE N CENTRAL AVE
 PHOENIX, AZ 85004 -2203
 Phone: 602-417-9200

Receipt

No:

2583040

Transaction #: 2662647	
Date of Transaction: 06/04/2012	
CUSTOMER:	
STEVE KAROLYI PO BOX 74353 PHOENIX, AZ 85087-1006 US	

LINE #	QTY	DESCRIPTION	REMARKS	UNIT PRICE	TOTAL
1	1.00	LOCATABLE MINERALS / MINING CLAIMS-NOT NEW-UNADJUD, ONE AUTH NO. ONLY / MINING CLAIM MONEY RECEIVED CASES: AMC412182/\$180.00	TRF (18)	- n/a -	180.00
TOTAL:					\$180.00

PAYMENT INFORMATION			
1	AMOUNT:	180.00	POSTMARKED: N/A
	TYPE:	CHECK	RECEIVED: 06/04/2012
	CHECK NO:	8128	
	NAME:	KAROLYI, STEVE PO BOX 74353 PHOENIX AZ 85087-1006 US	

REMARKS

This receipt was generated by the automated BLM Collections and Billing System and is a paper representation of a portion of the official electronic record contained therein.

Amc 405325
Amc 413772
Amc 413302

When recorded please return to:
Frederick Osei-Frimpong Jr.
Eugene Osei-Frimpong
3610 Fawn Valley Dr.
Dallas, TX 7224

QUITCLAIM DEED

THIS QUITCLAIM DEED, Executed this 13th day of May 2012, by first parties Steve Karolyi and Kenneth Moore whose address is P.O. Box 74353, Phoenix, AZ 85087, to second parties Frederick Osei-Frimpong Jr. and Eugene Osei-Frimpong whose address is 3610 Fawn Valley Dr., Dallas, TX 7224.


WITNESSETH, that the said first party, for good consideration and for the sum of \$10.00 paid by the second party, the receipt hereby acknowledged, does hereby remise, release and quitclaim unto the second party forever, all the right, title, interest and claim which the first party has in and to the following described placer mining claims, in the County of La Paz, State of Arizona, to wit:


AMC # 405330 Eureka Gold

Exempt per ARS 11-1134 A6

In WITNESS WHEREOF, the said first party has signed and sealed these presents the day and year first above written.

Signed, sealed and delivered:

 Steve Karolyi


 Kenneth Moore

RECEIVED
DLMA7 STATE OFFICE
2012 MAY 15 P 1:24
PHOENIX, ARIZONA

State of Arizona } Arizona
County of } Maricopa

On this 14th day of May, 2012 before me Steve Karolyi and Kenneth Moore, personally appeared, and proved to me on the basis of satisfactory evidence to be the person whose name is subscribed to the within instrument and acknowledged to me that he executed the same in his authorized capacity, and that his signature on the instrument the person, or the entity upon behalf of which the person acted, executed the instrument.

ACKNOWLEDGED by my hand and official notary seal.


Signature



ENTERED INTO COMPUTER
5/31/12 AT

2
JME
#20

When recorded please return to:
Michael Monios
123 Joyce Ave.
West Newton, PA 15089-2043

QUITCLAIM DEED

THIS QUITCLAIM DEED, Executed this 13th day of May, 2012, by first parties Steve Karolyi and Tina Lilly whose address is P.O. Box 74353, Phoenix, AZ 85087, to second parties Michael Monios and Sharon Monios whose address is 123 Joyce Ave., West Newton, PA 15089-2043.

WITNESSETH, that the said first party, for good consideration and for the sum of \$10.00 paid by the second party, the receipt hereby acknowledged, does hereby remise, release and quitclaim unto the second party forever, all the right, title, interest and claim which the first party has in and to the following described lode mining claim, in the County of Mohave, State of Arizona, to wit:


AMC # 413772 Gold Basin South #1

Exempt per ARS 11-1134 A6

In WITNESS WHEREOF, the said first party has signed and sealed these presents the day and year first above written.

Signed, sealed and delivered:

 Steve Karolyi

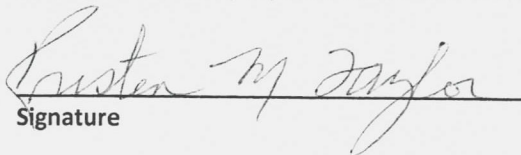
 Tina Lilly

State of Arizona } Arizona
County of } Maricopa

RECEIVED
DLMAZ STATE OFFICE
2012 MAY 15 P 1:24
PHOENIX, ARIZONA

On this 14th day of May, 2012 before me Steve Karolyi personally appeared, and proved to me on the basis of satisfactory evidence to be the person whose name is subscribed to the within instrument and acknowledged to me that he executed the same in his authorized capacity, and that his signature on the instrument the person, or the entity upon behalf of which the person acted, executed the instrument.

ACKNOWLEDGED by my hand and official notary seal.


Signature



ENTERED INTO COMPUTER

5/31/12 AT



When recorded please return to:
Randy Sabers
1251 Mill Creek #18
Moab, UT 84532

QUITCLAIM DEED

THIS QUITCLAIM DEED, Executed this 13th day of May, 2012, by first parties Steve Karolyi and Tina Lilly whose address is P.O. Box 74353, Phoenix, AZ 85087, to second parties Randy Sabers whose address is 1251 Mill Creek #18., Moab, UT 84532 and Marilyn Beck, whose address 242 Park Dr., Moab, UT 84532.

WITNESSETH, that the said first party, for good consideration and for the sum of \$10.00 paid by the second party, the receipt hereby acknowledged, does hereby remise, release and quitclaim unto the second party forever, all the right, title, interest and claim which the first party has in and to the following described lode mining claim, in the County of Mohave, State of Arizona, to wit:


AMC # 413305 Gold Basin #9

Exempt per ARS 11-1134 A6

In WITNESS WHEREOF, the said first party has signed and sealed these presents the day and year first above written.

Signed, sealed and delivered:

 Steve Karolyi

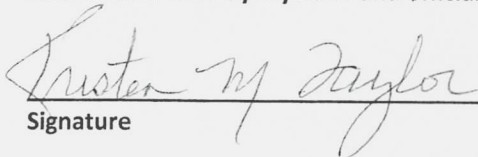
 Tina Lilly


State of Arizona } Arizona
County of } Maricopa

RECEIVED
DLI/AZ STATE OFFICE
2012 MAY 15 P 1:24
PHOENIX, ARIZONA

On this 13th day of May, 2012 before me Steve Karolyi personally appeared, and proved to me on the basis of satisfactory evidence to be the person whose name is subscribed to the within instrument and acknowledged to me that he executed the same in his authorized capacity, and that his signature on the instrument the person, or the entity upon behalf of which the person acted, executed the instrument.

ACKNOWLEDGED by my hand and official notary seal.


Signature



ENTERED INTO COMPUTER

5/31/12 AT

2
JML
\$50

United States Department of the Interior
Bureau of Land Management
 LANDS/RECREATION & PLANNING
 ONE N CENTRAL AVE
 PHOENIX, AZ 85004 -2203
 Phone: 602-417-9200

Receipt

No: 2569877

Transaction #: 2649209	
Date of Transaction: 05/15/2012	
CUSTOMER:	
	STEVE KAROLYI PO BOX 74353 PHOENIX, AZ 85087-1006 US

LINE #	QTY	DESCRIPTION	REMARKS	UNIT PRICE	TOTAL
1	1.00	LOCATABLE MINERALS / MINING CLAIMS-NOT NEW-UNADJUD, ONE AUTH NO. ONLY / MINING CLAIM MONEY RECEIVED CASES: AMC405330/\$60.00	TRF/6	- n/a -	60.00
TOTAL:					\$60.00

PAYMENT INFORMATION				
1	AMOUNT:	60.00	POSTMARKED:	N/A
	TYPE:	CHECK	RECEIVED:	05/15/2012
	CHECK NO:	1026		
	NAME:	KAROLYI, STEVE PO BOX 74353 PHOENIX AZ 85087-1006 US		

REMARKS

This receipt was generated by the automated BLM Collections and Billing System and is a paper representation of a portion of the official electronic record contained therein.

When recorded please return to:
Gary Greely
336 Ramona Pl.
Costa Mesa, CA 92627

Amc 412179
Amc 412 732
Amc 405 325
Amc 404130

QUITCLAIM DEED

THIS QUITCLAIM DEED, Executed this 27th day of February, 2012 by first party Steve Karolyi whose address is P.O. Box 74353, Phoenix, AZ 85087, to second party Gary Greely, whose address is 336 Ramona Pl., Costa Mesa, CA 92627.


WITNESSETH, That the said first party, for good consideration and for the sum of \$10.00 paid by the second party, the receipt hereby acknowledged, does hereby remise, release and quitclaim unto the second party forever, all the right, title, interest and claim which the first party has in and to the following described placer mining claims, in the County of Yavapai, State of Arizona, to wit:

AMC # 412185 Town Butte #7

Exempt per ARS 11-1134 A6

In WITNESS WHEREOF, the said first party has signed and sealed these presents the day and year first above written.

Signed, sealed and delivered:



Steve Karolyi


RECEIVED
B.L.M. AZ STATE OFFICE
2012 FEB 29 P 2:10
PHOENIX, AZ

State of Arizona } Arizona
County of } Maricopa

On this 24 day of February, 2011 before me Steve Karolyi, personally appeared, and proved to me on the basis of satisfactory evidence to be the person whose name is subscribed to the within instrument and acknowledged to me that he executed the same in his authorized capacity, and that his signature on the instrument the person, or the entity upon behalf of which the person acted, executed the instrument.

ACKNOWLEDGED by my hand and official notary seal.


Signature



ENTERED INTO COMPUTER

3/22/12 AT

1/nc

When recorded please return to:
Douglas Lanning
Rhonda Lanning
570 Ridgeway Rd
Henderson, NV 89015-7926

QUITCLAIM DEED

THIS QUITCLAIM DEED, Executed this 27th day of February, 2012, by first parties Steve Karolyi and Tina Lilly whose address is P.O. Box 74353, Phoenix, AZ 85087, to second parties Douglas Lanning and Rhonda Lanning, whose address is 570 Ridgeway Rd., Henderson, NV 89015-7926 .

WITNESSETH, that the said first party, for good consideration and for the sum of \$10.00 paid by the second party, the receipt hereby acknowledged, does hereby remise, release and quitclaim unto the second party forever, all the right, title, interest and claim which the first party has in and to the following described lode mining claim, in the County of Mohave, State of Arizona, to wit:

AMC # 412734 Gold Basin #3

Exempt per ARS 11-1134 A6

In WITNESS WHEREOF, the said first party has signed and sealed these presents the day and year first above written.

Signed, sealed and delivered:

[Signature] Steve Karolyi

[Signature] Tina Lilly


State of Arizona } Arizona
County of } Maricopa

RECEIVED
B.L.H. AZ STATE OFFICE
2012 FEB 29 P 2:10
PHOENIX, AZ

On this 29 day of February, 2012 before me Steve Karolyi and Tina Lilly personally appeared, and proved to me on the basis of satisfactory evidence to be the person whose name is subscribed to the within instrument and acknowledged to me that he executed the same in his authorized capacity, and that his signature on the instrument the person, or the entity upon behalf of which the person acted, executed the instrument.

ACKNOWLEDGED by my hand and official notary seal.

[Signature]
Signature



ENTERED INTO COMPUTER

3/22/12 AT

2/20

When recorded please return to:
Randy Garrett
Carl Douglas
1110 Guinevere Dr.
Valrico, FL 33594

QUITCLAIM DEED

THIS QUITCLAIM DEED, Executed this 2nd day of February 2012, by first parties Steve Karolyi and Kenneth Moore whose address is P.O. Box 74353, Phoenix, AZ 85087 to second parties, Randy Garrett and Carl Douglas whose address is 1110 Guinevere Dr., Valrico, FL 33594.

WITNESSETH, That the said first party, for good consideration and for the sum of \$10.00 paid by the second party, the receipt hereby acknowledged, does hereby remise, release and quitclaim unto the second party forever, all the right, title, interest and claim which the first party has in and to the following described placer mining claim, in the County of La Paz, State of Arizona, to wit:

AMC # 405329 Crocket

Exempt per ARS 11-1134 A6

In WITNESS WHEREOF, the said first party has signed and sealed these presents the day and year first above written.

Signed, sealed and delivered:


Steve Karolyi



Kenneth Moore


RECEIVED
G.L.H. AZ STATE OFFICE
2012 FEB 29 P 2: 10
PHOENIX, AZ

State of Arizona } Arizona
County of } Maricopa

On this 29 day of Feb, 2012 before me Steve Karolyi and Kenneth Moore personally appeared, and proved to me on the basis of satisfactory evidence to be the person whose name is subscribed to the within instrument and acknowledged to me that he executed the same in his authorized capacity, and that his signature on the instrument the person, or the entity upon behalf of which the person acted, executed the instrument.

ACKNOWLEDGED by my hand and official notary seal.


Signature



ENTERED INTO COMPUTER

3/22/12 AT

2/60

When recorded please return to:
Richard Nickison
Carolyn Nickison
10352 State Rt. 139
Jackson, OH 45640

QUITCLAIM DEED

THIS QUITCLAIM DEED, Executed this 12th day of January 2012, by first parties Steve Karolyi and Tina Lilly whose address is P.O. Box 74353, Phoenix, AZ 85087 to second parties, Richard Nickison and Carolyn Nickison whose address is 10352 State Rt. 139., Jackson OH 45640.


WITNESSETH, That the said first party, for good consideration and for the sum of \$10.00 paid by the second party, the receipt hereby acknowledged, does hereby remise, release and quitclaim unto the second party forever, all the right, title, interest and claim which the first party has in and to the following described placer mining claim, in the County of La Paz, State of Arizona, to wit:


AMC # 404142 Tres Amigos #7
AMC# 404143 Tres Amigos #7A

Exempt per ARS 11-1134 A6

In WITNESS WHEREOF, the said first party has signed and sealed these presents the day and year first above written.

Signed, sealed and delivered:



Steve Karolyi




State of Arizona } Arizona
County of } Maricopa

On this 29 day of February, 2012 before me Steve Karolyi and Tina Lilly personally appeared, and proved to me on the basis of satisfactory evidence to be the person whose name is subscribed to the within instrument and acknowledged to me that he executed the same in his authorized capacity, and that his signature on the instrument the person, or the entity upon behalf of which the person acted, executed the instrument.

ACKNOWLEDGED by my hand and official notary seal.

Signature 



PHOENIX, AZ

2012 FEB 29 P 2:10

RECEIVED
B.L.H. AZ STATE OFFICE

ENTERED INTO COMPUTER

3/22/12 AT

4/5c

United States Department of the Interior
 Bureau of Land Management
 LANDS/RECREATION & PLANNING
 ONE N CENTRAL AVE
 PHOENIX, AZ 85004 -2203
 Phone: 602-417-9200

Receipt

No: 2524716

Transaction #: 2602676	
Date of Transaction: 02/29/2012	
CUSTOMER:	
STEVE KAROLYI PO BOX 74353 PHOENIX,AZ 85087-1006 US	

LINE #	QTY	DESCRIPTION	REMARKS	UNIT PRICE	TOTAL
1	8.00	LOCATABLE MINERALS / MINING CLAIMS-NEW,UNADJUD, ONE OR MORE AUTH NOS / NEW MINING CLAIM PROCESSING FEE \$15 CASES: AMC414237/\$15.00, AMC414238/\$15.00, AMC414239/\$15.00, AMC414240/\$15.00, AMC414241/\$15.00, AMC414242/\$15.00, AMC414243/\$15.00, AMC414244/\$15.00		- n/a -	120.00
2	8.00	LOCATABLE MINERALS / MINING CLAIMS-NEW,UNADJUD, ONE OR MORE AUTH NOS / NEW MINING CLAIM LOCATION FEE \$34 CASES: AMC414237/\$34.00, AMC414238/\$34.00, AMC414239/\$34.00, AMC414240/\$34.00, AMC414241/\$34.00, AMC414242/\$34.00, AMC414243/\$34.00, AMC414244/\$34.00		- n/a -	272.00
3	8.00	LOCATABLE MINERALS / MINING CLAIMS-NEW,UNADJUD, ONE OR MORE AUTH NOS / NEW MINING CLAIM MAINT FEE \$140 CASES: AMC414237/\$140.00, AMC414238/\$140.00, AMC414239/\$140.00, AMC414240/\$140.00, AMC414241/\$140.00, AMC414242/\$140.00, AMC414243/\$140.00, AMC414244/\$140.00		- n/a -	1120.00
4	1.00	LOCATABLE MINERALS / MINING CLAIMS-NOT NEW-UNADJUD,ONE AUTH NO. ONLY MINING CLAIM MONEY RECEIVED CASES: AMC412185/\$90.00	TRF (9)	- n/a -	90.00
TOTAL:					\$1,602.00

PAYMENT INFORMATION			
1	AMOUNT:	1602.00	POST MARKED: N/A
	TYPE:	CHECK	RECEIVED: 02/29/2012
	CHECK NO:	8088	

NAME: KAROLYI, STEVE
PO BOX 74353
PHOENIX AZ 85087-1006 US

REMARKS

This receipt was generated by the automated BLM Collections and Billing System and is a paper representation of a portion of the official electronic record contained therein.

When recorded please return to:
Steven K. Owensby
Stephen M. Owensby
260 Fox Sollow Rd
Cornelia, GA 30531

Amc 406029
Amc 405325
Amc 407728
Amc 412420

QUITCLAIM DEED

THIS QUITCLAIM DEED, Executed this 15th day of November 2011, by first parties Steve Karolyi and Kenneth Moore whose address is P.O. Box 74353, Phoenix, AZ 85087 to second parties, Steven K. Owensby and Stephen M. Owensby whose address is 260 Fox Sollow Rd., Cornelia, GA 30531.


WITNESSETH, That the said first party, for good consideration and for the sum of \$10.00 paid by the second party, the receipt hereby acknowledged, does hereby remise, release and quitclaim unto the second party forever, all the right, title, interest and claim which the first party has in and to the following described placer mining claim, in the County of La Paz, State of Arizona, to wit:

AMC # 406029 Martin Peak #1

Exempt per ARS 11-1134 A6

In WITNESS WHEREOF, the said first party has signed and sealed these presents the day and year first above written.

Signed, sealed and deliivered:


Steve Karolyi



Kenneth Moore


RECEIVED
B.L.M. AZ STATE OFFICE
2011 DEC 19 P 1:06
PHOENIX, AZ

State of Arizona } Arizona
County of } Maricopa

On this 15 day of December, 2011 before me Steve Karolyi and Kenneth Moore personally appeared, and proved to me on the basis of satisfactory evidence to be the person whose name is subscribed to the within instrument and acknowledged to me that he executed the same in his authorized capacity, and that his signature on the instrument the person, or the entity upon behalf of which the person acted, executed the instrument.

ACKNOWLEDGED by my hand and official notary seal.


Signature



ENTERED INTO COMPUTER

1/24/12 AT

2/10

When recorded please return to:
Joseph Hoffman
2832 NE 6th Ave
Ocala, FL 34470

QUITCLAIM DEED

THIS QUITCLAIM DEED, Executed this 9th day of December 2011, by first parties Steve Karolyi and Kenneth Moore whose address is P.O. Box 74353, Phoenix, AZ 85087 to second parties, Joseph Hoffman and Linda Hoffman whose address is 2832 NE 6th Ave., Ocala, FL 34470.

WITNESSETH, That the said first party, for good consideration and for the sum of \$10.00 paid by the second party, the receipt hereby acknowledged, does hereby remise, release and quitclaim unto the second party forever, all the right, title, interest and claim which the first party has in and to the following described placer mining claim, in the County of La Paz, State of Arizona, to wit:


AMC # 405336 Houston

Exempt per ARS 11-1134 A6

In WITNESS WHEREOF, the said first party has signed and sealed these presents the day and year first above written.

Signed, sealed and delivered:



Steve Karolyi



Kenneth Moore

State of Arizona } Arizona
County of } Maricopa

On this 15 day of December, 2011 before me Steve Karolyi and Kenneth Moore personally appeared, and proved to me on the basis of satisfactory evidence to be the person whose name is subscribed to the within instrument and acknowledged to me that he executed the same in his authorized capacity, and that his signature on the instrument the person, or the entity upon behalf of which the person acted, executed the instrument.

ACKNOWLEDGED by my hand and official notary seal.


Signature



RECEIVED
B.L.M. AZ STATE OFFICE
2011 DEC 19 P 1:06
PHOENIX, AZ

ENTERED INTO COMPUTER

1/26/12 AT

When recorded please return to:
Joseph Hoffman
2832 NE 6th Ave
Ocala, FL 34470

QUITCLAIM DEED

THIS QUITCLAIM DEED, Executed this 9th day of December 2011, by first parties Steve Karolyi and Kenneth Moore whose address is P.O. Box 74353, Phoenix, AZ 85087 to second parties, Joseph Hoffman and Linda Hoffman whose address is 2832 NE 6th Ave., Ocala, FL 34470.

WITNESSETH, That the said first party, for good consideration and for the sum of \$10.00 paid by the second party, the receipt hereby acknowledged, does hereby remise, release and quitclaim unto the second party forever, all the right, title, interest and claim which the first party has in and to the following described placer mining claim, in the County of Maricopa, State of Arizona, to wit:


AMC # 407731 Camp Wash Gold #4

Exempt per ARS 11-1134 A6

In WITNESS WHEREOF, the said first party has signed and sealed these presents the day and year first above written.

Signed, sealed and delivered:


Steve Karolyi

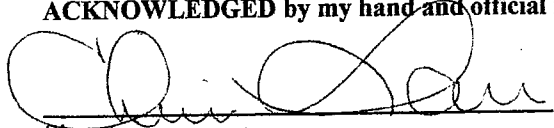

Kenneth Moore


RECEIVED
B.L.M. AZ STATE OFFICE
2011 DEC 19 P 1:06
PHOENIX, AZ

State of Arizona } Arizona
County of } Maricopa

On this 15 day of December, 2011 before me Steve Karolyi and Kenneth Moore personally appeared, and proved to me on the basis of satisfactory evidence to be the person whose name is subscribed to the within instrument and acknowledged to me that he executed the same in his authorized capacity, and that his signature on the instrument the person, or the entity upon behalf of which the person acted, executed the instrument.

ACKNOWLEDGED by my hand and official notary seal.


Signature



ENTERED INTO COUNTY

1/26/12 AT

2/50

When recorded please return to:
Stephen E Westmoreland
193 Rainbow Dr #9375
Livingston, TX 77399

QUITCLAIM DEED

THIS QUITCLAIM DEED, Executed this 14th day of December, 2011, by first parties Steve Karolyi and Tina Lilly whose address is P.O. Box 74353, Phoenix, AZ 85087, to second parties Stephen Westmoreland and L.S Westmoreland whose address 193 Rainbow Dr., #9375, Livingston, TX 77399.


WITNESSETH, that the said first party, for good consideration and for the sum of \$10.00 paid by the second party, the receipt hereby acknowledged, does hereby remise, release and quitclaim unto the second party forever, all the right, title, interest and claim which the first party has in and to the following described placer mining claims, in the County of Maricopa, State of Arizona, to wit:

AMC # 412426 Vulture #2

Exempt per ARS 11-1134 A6

In WITNESS WHEREOF, the said first party has signed and sealed these presents the day and year first above written.

Signed, sealed and delivered:

 Steve Karolyi

 Tina Lilly

State of Arizona } Arizona
County of } Maricopa


PHOENIX, AZ


2011 DEC 19 P 1:06

RECEIVED
B.L.M. AZ STATE OFFICE

On this 15 day of December, 2011 before me Steve Karolyi and Tina Lilly, personally appeared, and proved to me on the basis of satisfactory evidence to be the person whose name is subscribed to the within instrument and acknowledged to me that he executed the same in his authorized capacity, and that his signature on the instrument the person, or the entity upon behalf of which the person acted, executed the instrument.

ACKNOWLEDGED by my hand and official notary seal.


Signature



ENTERED INTO COMPUTER

12/12 AT

2/5c

United States Department of the Interior
Bureau of Land Management
 LANDS/RECREATION & PLANNING
 ONE N CENTRAL AVE
 PHOENIX, AZ 85004 -2203
 Phone: 602-417-9200

Receipt

No:

2484461

Transaction #: 2561135	
Date of Transaction: 12/19/2011	
CUSTOMER:	
STEVEN OWENSBY 260 FOX SOLLOW RD CORNELIA, GA 30531 US	

LINE #	QTY	DESCRIPTION	REMARKS	UNIT PRICE	TOTAL
1	7.00	LOCATABLE MINERALS / MINING CLAIMS- NEW, UNADJUD, ONE OR MORE AUTH NOS / NEW MINING CLAIM PROCESSING FEE \$15 CASES: AMC412732/\$15.00, AMC412733/\$15.00, AMC412734/\$15.00, AMC412735/\$15.00, AMC412736/ \$15.00, AMC412737/\$15.00, AMC412738/\$15.00		- n/a -	105.00
2	7.00	LOCATABLE MINERALS / MINING CLAIMS- NEW, UNADJUD, ONE OR MORE AUTH NOS / NEW MINING CLAIM LOCATION FEE \$34 CASES: AMC412732/\$34.00, AMC412733/\$34.00, AMC412734/\$34.00, AMC412735/\$34.00, AMC412736/ \$34.00, AMC412737/\$34.00, AMC412738/\$34.00		- n/a -	238.00
3	7.00	LOCATABLE MINERALS / MINING CLAIMS- NEW, UNADJUD, ONE OR MORE AUTH NOS / NEW MINING CLAIM MAINT FEE \$140 CASES: AMC412732/\$140.00, AMC412733/\$140.00, AMC412734/\$140.00, AMC412735/\$140.00, AMC412736/ \$140.00, AMC412737/\$140.00, AMC412738/\$140.00		- n/a -	980.00
4	1.00	IAC PRODUCTS / MAPS-BLM / MAPS-BLM / MAPS- BLM (\$4.00)		4.00	4.00
5	1.00	LOCATABLE MINERALS / MINING CLAIMS-NOT NEW- UNADJUD, ONE AUTH NO. ONLY / MINING CLAIM MONEY RECEIVED CASES: AMC406029/\$80.00	TRF X 8	- n/a -	80.00
TOTAL:					\$1,407.00

PAYMENT INFORMATION			
1	AMOUNT:	1407.00	POSTMARKED: N/A
	TYPE:	CHECK	RECEIVED: 12/19/2011
	CHECK NO:	8039	

NAME:	KAROLYI, STEVE PO BOX 74353 PHOENIX AZ 85087 US
-------	---

REMARKS

This receipt was generated by the automated BLM Collections and Billing System and is a paper representation of a portion of the official electronic record contained therein.

When recorded please return to:
Doyle Harp
P.O Box 2146
Elizabeth, CO 80107-2146

Amc 412179
Amc 406029
Amc 405325

QUITCLAIM DEED

THIS QUITCLAIM DEED, Executed this 27th day of November, 2011 by first party Steve Karolyi whose address is P.O. Box 74353, Phoenix, AZ 85087, to second party Doyle Harp, whose address is P.O Box 2146, Elizabeth, CO 80107-2146.


WITNESSETH, That the said first party, for good consideration and for the sum of \$10.00 paid by the second party, the receipt hereby acknowledged, does hereby remise, release and quitclaim unto the second party forever, all the right, title, interest and claim which the first party has in and to the following described placer mining claims, in the County of Yavapai, State of Arizona, to wit:

AMC # 412179 Cleator Gold #1

Exempt per ARS 11-1134 A6

In WITNESS WHEREOF, the said first party has signed and sealed these presents the day and year first above written.

Signed, sealed and delivered:



Steve Karolyi


RECEIVED
NOTARY PUBLIC OFFICE
PHOENIX, ARIZONA
DEC - 6 A 5:41

State of Arizona } Arizona
County of } Maricopa

On this 5 day of December, 2011 before me Steve Karolyi, ~~Kenneth Moore, Shawn Deters and Tina Lilly~~ personally appeared, and proved to me on the basis of satisfactory evidence to be the person whose name is subscribed to the within instrument and acknowledged to me that he executed the same in his authorized capacity, and that his signature on the instrument the person, or the entity upon behalf of which the person acted, executed the instrument.

ACKNOWLEDGED by my hand and official notary seal.


Signature


Chrissey Lamar
Notary Public
Maricopa County, Arizona
My Comm. Expires 02-13-15

ENTERED INTO COMPUTER

1/26/12 AT

When recorded please return to:
William Hamelly
1416 Liberty St.
Franklin, PA 16323

QUITCLAIM DEED

THIS QUITCLAIM DEED, Executed this 20th day of November 2011, by first parties Steve Karolyi and Tina Lilly whose address is P.O. Box 74353, Phoenix, AZ 85087, to second parties William Hamelly and Debra Hamelly whose address 1416 Liberty St., Franklin, PA 16323.


WITNESSETH, that the said first party, for good consideration and for the sum of \$10.00 paid by the second party, the receipt hereby acknowledged, does hereby remise, release and quitclaim unto the second party forever, all the right, title, interest and claim which the first party has in and to the following described placer mining claims, in the County of Maricopa, State of Arizona, to wit:


AMC # 412189 Vulture #5

Exempt per ARS 11-1134 A6

In WITNESS WHEREOF, the said first party has signed and sealed these presents the day and year first above written.

Signed, sealed and delivered:

 Steve Karolyi


 Tina Lilly

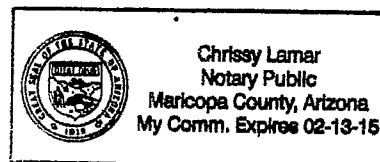
State of Arizona } Arizona
County of } Maricopa

RECEIVED
2011 DEC - 6 A 5:41
MARICOPA COUNTY, ARIZONA

On this 5 day of December, 2011 before me Steve Karolyi and Tina Lilly, personally appeared, and proved to me on the basis of satisfactory evidence to be the person whose name is subscribed to the within instrument and acknowledged to me that he executed the same in his authorized capacity, and that his signature on the instrument the person, or the entity upon behalf of which the person acted, executed the instrument.

ACKNOWLEDGED by my hand and official notary seal.


Signature



ENTERED INTO COMPUTER

1/26/12 AT

2/1/12

When recorded please return to:
Jerren Hurley
2239 W. Cedar Hills Dr.
Cedar City, UT 84720

QUITCLAIM DEED

THIS QUITCLAIM DEED, Executed this 18th day of November 2011, by first parties Steve Karolyi and Kenneth Moore, whose address is P.O Box 74353, Phoenix, Az 85087 to second parties, Jerren Hurley and Brian Hurley whose address is 2239 W. Cedar Hills Dr., Cedar City, UT 84720.


WITNESSETH, That the said first party, for good consideration and for the sum of \$10.00 paid by the second party, the receipt hereby acknowledged, does hereby remise, release and quitclaim unto the second party forever, all the right, title, interest and claim which the first party has in and to the following described placer mining claim, in the County of La Paz, State of Arizona, to wit:

AMC # 406033 Martin Peak #4

Exempt per ARS 11-1134 A6

In WITNESS WHEREOF, the said first party has signed and sealed these presents the day and year first above written.

Signed, sealed and delivered:


Steve Karolyi



Kenneth Moore

State of Arizona } Arizona
County of } Maricopa

On this 5 day of December, 2011 before me Steve Karolyi and Kenneth Moore personally appeared, and proved to me on the basis of satisfactory evidence to be the person whose name is subscribed to the within instrument and acknowledged to me that he executed the same in his authorized capacity, and that his signature on the instrument the person, or the entity upon behalf of which the person acted, executed the instrument.

ACKNOWLEDGED by my hand and official notary seal.


Signature



RECEIVED
NOTARY PUBLIC SERVICE
NOV 18 2011
PHOENIX, ARIZONA

ENTIRE COPY SUBMITTED
4/26/12 AT

2/10

When recorded please return to:
Michael Thurston
61945 Raton Ln.
Murray, UT 84123-7631

QUITCLAIM DEED

THIS QUITCLAIM DEED, Executed this 30th day of November, 2011, by first parties Steve Karolyi, whose address is P.O. Box 74353, Phoenix, AZ 85087, and Kenneth Moore whose address is P.O. Box 417., New River, AZ 85087, to second parties Michael Thurston and Jodi Thurston whose address is 6195 Raton Ln., Murray, UT 84123-7631.

WITNESSETH, that the said first party, for good consideration and for the sum of \$10.00 paid by the second party, the receipt hereby acknowledged, does hereby remise, release and quitclaim unto the second party forever, all the right, title, interest and claim which the first party has in and to the following described placer mining claims, in the County of La Paz, State of Arizona, to wit:

AMC # 405328 Bowie

Exempt per ARS 11-1134 A6

In WITNESS WHEREOF, the said first party has signed and sealed these presents the day and year first above written.

Signed, sealed and delivered:


 Steve Karolyi


 Kenneth Moore

State of Arizona } Arizona
County of } Maricopa

On this 5 day of December, 2011 before me Steve Karolyi and Kenneth Moore, personally appeared, and proved to me on the basis of satisfactory evidence to be the person whose name is subscribed to the within instrument and acknowledged to me that he executed the same in his authorized capacity, and that his signature on the instrument the person, or the entity upon behalf of which the person acted, executed the instrument.

ACKNOWLEDGED by my hand and official notary seal.


Signature



RECEIVED
2011 DEC - 5 A 5:41
MARI COPA, ARIZONA

ENTERED INTO COMPUTER

12/6/12 AT

the

When recorded please return to:
Chris M. Janotta
1200 W. Palo Verde Dr.
Chandler, AZ 85224

QUITCLAIM DEED

THIS QUITCLAIM DEED, Executed this 20th day of November 2011, by first parties Steve Karolyi and Tina Lilly whose address is P.O. Box 74353, Phoenix, AZ 85087, to second parties Chris M. Janotta and James M. Wolski whose address 1200 W. Palo Verde Dr., Chandler, AZ 85224.

WITNESSETH, that the said first party, for good consideration and for the sum of \$10.00 paid by the second party, the receipt hereby acknowledged, does hereby remise, release and quitclaim unto the second party forever, all the right, title, interest and claim which the first party has in and to the following described placer mining claims, in the County of Maricopa, State of Arizona, to wit:

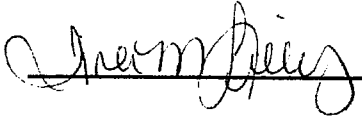
AMC # 412188 Vulture #4

Exempt per ARS 11-1134 A6

In WITNESS WHEREOF, the said first party has signed and sealed these presents the day and year first above written.

Signed, sealed and delivered:

 Steve Karolyi


 Tina Lilly


State of Arizona } Arizona
County of } Maricopa

RECEIVED
2011 DEC -6 A 5:41
MARICOPA COUNTY, ARIZONA

On this 5 day of December, 2011 before me Steve Karolyi and Tina Lilly, personally appeared, and proved to me on the basis of satisfactory evidence to be the person whose name is subscribed to the within instrument and acknowledged to me that he executed the same in his authorized capacity, and that his signature on the instrument the person, or the entity upon behalf of which the person acted, executed the instrument.

ACKNOWLEDGED by my hand and official notary seal.


Signature



ENTERED INTO REGISTER

1/26/12 AT

Handwritten initials

United States Department of the Interior
Bureau of Land Management
 LANDS/RECREATION & PLANNING
 ONE N CENTRAL AVE
 PHOENIX, AZ 85004 -2203
 Phone: 602-417-9200

Receipt

No: 2476750

Transaction #: 2553195
 Date of Transaction: 12/06/2011

CUSTOMER:

STEVE KAROLYI
 PO BOX 74353
 PHOENIX, AZ 85087-1006 US

LINE #	QTY	DESCRIPTION	REMARKS	UNIT PRICE	TOTAL
1	9.00	LOCATABLE MINERALS / MINING CLAIMS- NEW, UNADJUD, ONE OR MORE AUTH NOS / NEW MINING CLAIM PROCESSING FEE \$15 CASES: AMC412420/\$15.00, AMC412421/\$15.00, AMC412422/\$15.00, AMC412423/\$15.00, AMC412424/ \$15.00, AMC412425/\$15.00, AMC412426/\$15.00, AMC412427/\$15.00, AMC412428/\$15.00		- n/a -	135.00
2	9.00	LOCATABLE MINERALS / MINING CLAIMS- NEW, UNADJUD, ONE OR MORE AUTH NOS / NEW MINING CLAIM LOCATION FEE \$34 CASES: AMC412420/\$34.00, AMC412421/\$34.00, AMC412422/\$34.00, AMC412423/\$34.00, AMC412424/ \$34.00, AMC412425/\$34.00, AMC412426/\$34.00, AMC412427/\$34.00, AMC412428/\$34.00		- n/a -	306.00
3	9.00	LOCATABLE MINERALS / MINING CLAIMS- NEW, UNADJUD, ONE OR MORE AUTH NOS / NEW MINING CLAIM MAINT FEE \$140 CASES: AMC412420/\$140.00, AMC412421/\$140.00, AMC412422/\$140.00, AMC412423/\$140.00, AMC412424/ \$140.00, AMC412425/\$140.00, AMC412426/\$140.00, AMC412427/\$140.00, AMC412428/\$140.00		- n/a -	1260.00
4	1.00	LOCATABLE MINERALS / MINING CLAIMS-NOT NEW- UNADJUD, ONE AUTH NO. ONLY / MINING CLAIM MONEY RECEIVED CASES: AMC412179/\$90.00	TRF-9	- n/a -	90.00
TOTAL:					\$1,791.00

PAYMENT INFORMATION

1	AMOUNT:	1791.00	POSTMARKED:	N/A
	TYPE:	CHECK	RECEIVED:	12/06/2011
	CHECK NO:	8032		

November 29, 2011

In Reply Refer To:

3800 (9310) AT

AMC407728, AMC408791, AMC403658, AMC405325

NOTICE

Steve Karolyi
PO Box 74353
Phoenix, AZ 85087

This Notice Affects Those Claims
Shown in the Block Below

AMC407733, AMC408799, AMC403662, AMC405334
Camp Wash Gold #1, La Paz Gold #9, Gold Basin #1-A, Gold Rock Wash

Refund Authorized

You will be receiving a refund from the Bureau of Land Management Arizona State Office for the following reason:

Duplicate payments were received for AMC407733, AMC408799 and AMC405334.
AMC403662 is closed. Refund: \$420 from receipt #2415208. Refund \$140 from receipt #2424121

The refund has been authorized and you should receive a check in approximately 4 to 6 weeks.

If you have any questions please contact Amy Thrower at 602-417-9334. Please include your AMC numbers on all correspondence.

/s/ Rebecca Heick

Rebecca Heick
Group Administrator
Lands and Minerals

AThrower:lm:112911

When recorded please return to:
Gunbarrell Mining Company
402 W. Sarah
Cuero, TX 77954

AMC 405325
AMC 409434
AMC 389926
AMC 401615

QUITCLAIM DEED

THIS QUITCLAIM DEED, Executed this 9th day of August, 2011 by first parties Steve Karolyi and Tina Lilly whose address is P.O. Box 74353, Phoenix, AZ 85087, to second parties Mike Brennan and Tom Costell, D.B.A Gunbarrell Mining Company, whose address is 402 W. Sarah, Cuero, TX 77954.

WITNESSETH, That the said first party, for good consideration and for the sum of \$10.00 paid by the second party, the receipt hereby acknowledged, does hereby remise, release and quitclaim unto the second party forever, all the right, title, interest and claim which the first party has in and to the following described placer mining claim, in the County of La Paz, State of Arizona, to wit:

AMC # 405326 Alamo Gold #4 SE ¼ of NW ¼ Sec. 34 T10N R16W GSRB&M

Exempt per ARS 11-1134 A6

In WITNESS WHEREOF, the said first party has signed and sealed these presents the day and year first above written.

Signed, sealed and delivered:

[Signature] Steve Karolyi
[Signature] Tina Lilly


State of Arizona } Arizona
County of } Maricopa

RECEIVED
LM AZ STATE OFFICE
2011 AUG 25 P 12:09
PHOENIX, ARIZONA

On this 9 day of August, 2011 before me Steve Karolyi and Tina Lilly personally appeared, and proved to me on the basis of satisfactory evidence to be the person whose name is subscribed to the within instrument and acknowledged to me that he executed the same in his authorized capacity, and that his signature on the instrument the person, or the entity upon behalf of which the person acted, executed the instrument.

ACKNOWLEDGED by my hand and official notary seal.

[Signature]
Signature

 Jennie Lemay
Notary Public
Maricopa County, Arizona
My Comm. Expires 02-13-15

ENTERED INTO COMPUTER

AT 9/6/11

H/sc

When recorded please return to:
Preston Metter
P.O Box 1531
Mendocino, CA 95460

QUITCLAIM DEED

THIS QUITCLAIM DEED, Executed this 15th day of August 2011, by first parties Steve Karolyi and Kenneth Moore whose address is P.O. Box 74353, Phoenix, AZ 85087 to second parties, Preston Falk Metter and Lori Jane Sutherland whose address is P.O Box 1531., Mendocino, CA 95460.

WITNESSETH, That the said first party, for good consideration and for the sum of \$10.00 paid by the second party, the receipt hereby acknowledged, does hereby remise, release and quitclaim unto the second party forever, all the right, title, interest and claim which the first party has in and to the following described placer mining claim, in the County of Maricopa, State of Arizona, to wit:


AMC # 409440 West Camp Gold #4 SW ¼ of the NE ¼ Sec. 32 T4N R7W GSRB&M

Exempt per ARS 11-1134 A6

In WITNESS WHEREOF, the said first party has signed and sealed these presents the day and year first above written.

Signed, sealed and delivered:


Steve Karolyi



Kenneth Moore

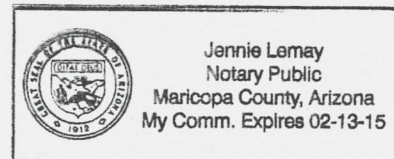
RECEIVED
CLM AZ STATE OFFICE
2011 AUG 25 P 12:09
PHOENIX, ARIZONA

State of Arizona } Arizona
County of } Maricopa

On this 15 day of August 2011 before me Steve Karolyi and Kenneth Moore personally appeared, and proved to me on the basis of satisfactory evidence to be the person whose name is subscribed to the within instrument and acknowledged to me that he executed the same in his authorized capacity, and that his signature on the instrument the person, or the entity upon behalf of which the person acted, executed the instrument.

ACKNOWLEDGED by my hand and official notary seal.


Signature



ENTERED INTO COMPUTER

AT 8/6/11

2/5c

When recorded please return to:
Charles Chapman
P.O Box 44
Roseland, FL 32957

QUITCLAIM DEED

THIS QUITCLAIM DEED, Executed this 21st day of August 2011, by first party Steve Karolyi whose address is P.O. Box 74353, Phoenix, AZ 85087 to second parties, Charles Chapman whose address is P.O Box 44., Roseland, FL 32957, Cassandra Jones, whose address is 11A Solar Ct., Palm Coast, FL 32164, Ciara Calhoun and Christina Calhoun whose address is 1919 Emerson Dr., Palm Coast, FL 32164.


WITNESSETH, That the said first party, for good consideration and for the sum of \$10.00 paid by the second party, the receipt hereby acknowledged, does hereby remise, release and quitclaim unto the second party forever, all the right, title, interest and claim which the first party has in and to the following described placer mining claim, in the County of La Paz, State of Arizona, to wit:

AMC # 389938 Thunder Gold W 1/2 of the NE 1/4 Sec. 4 T4N R12W GSRB&M

Exempt per ARS 11-1134 A6

In WITNESS WHEREOF, the said first party has signed and sealed these presents the day and year first above written.



Signed, sealed and delivered:



State of Arizona } Arizona
County of } Maricopa

On this 21st day of August 2011 before me Steve Karolyi personally appeared, and proved to me on the basis of satisfactory evidence to be the person whose name is subscribed to the within instrument and acknowledged to me that he executed the same in his authorized capacity, and that his signature on the instrument the person, or the entity upon behalf of which the person acted, executed the instrument.

ACKNOWLEDGED by my hand and official notary seal.


Signature

RECEIVED
AZ STATE OFFICE
2011 AUG 25 P 12:09
PHOENIX, ARIZONA

ENTERED INTO COMPUTER

AT 9/6/11

4/50

When recorded please return to:
Elsie Roberts
6780 Soldela Dr.
Las Vegas, NV 89156

QUITCLAIM DEED

THIS QUITCLAIM DEED, Executed this 29th day of July, 2011 by first party Steve Karolyi whose address is P.O. Box 74353, Phoenix, AZ 85087, Kenneth Moore, Shawn Deters and Tina Lilly, to second parties, James and Elsie Robert whose address is 6780 Soldela Dr., Las Vegas, NV 89156 and Chung Ping Yu and Jin Yu whose address is 7863 Rain Shower Dr., Las Vegas, NV 89147.


WITNESSETH, That the said first party, for good consideration and for the sum of \$10.00 paid by the second party, the receipt hereby acknowledged, does hereby remise, release and quitclaim unto the second party forever, all the right, title, interest and claim which the first party has in and to the following described placer mining claims, in the County of Yavapai, State of Arizona, to wit:

AMC # 401615 Poncho Villa #2 E 1/2 of the NE 1/4 Section 6 T10N R2E GSRB&M

Exempt per ARS 11-1134 A6

In WITNESS WHEREOF, the said first party has signed and sealed these presents the day and year first above written.

Signed, sealed and delivered:




Steve Karolyi

RECEIVED
MARICOPA STATE OFFICE
2011 AUG 25 P 12:09
PHOENIX, ARIZONA


State of Arizona } Arizona
County of } Maricopa

On this 11 day of August, 2011 before me Steve Karolyi personally appeared, and proved to me on the basis of satisfactory evidence to be the person whose name is subscribed to the within instrument and acknowledged to me that he executed the same in his authorized capacity, and that his signature on the instrument the person, or the entity upon behalf of which the person acted, executed the instrument.

ACKNOWLEDGED by my hand and official notary seal.




Signature



ENTERED INTO COMPUTER

AT 9/6/11


4/50




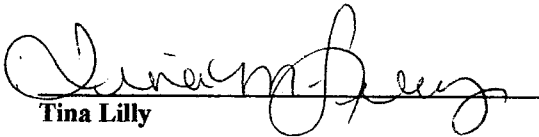
Kenneth Moore

On this 10th day of August, 2011 before me Kenneth Moore personally appeared, and proved to me on the basis of satisfactory evidence to be the person whose name is subscribed to the within instrument and acknowledged to me that he executed the same in his authorized capacity, and that his signature on the instrument the person, or the entity upon behalf of which the person acted, executed the instrument.

ACKNOWLEDGED by my hand and official notary seal.



Signature

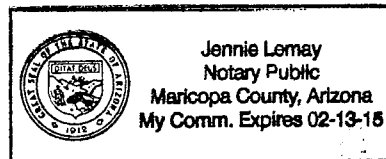



Tina Lilly

On this 11 day of August, 2011 before me Tina Lilly personally appeared, and proved to me on the basis of satisfactory evidence to be the person whose name is subscribed to the within instrument and acknowledged to me that he executed the same in his authorized capacity, and that his signature on the instrument the person, or the entity upon behalf of which the person acted, executed the instrument.

ACKNOWLEDGED by my hand and official notary seal.


Signature



RECEIVED
2011 AUG 25 P 12:09
MARICOPA COUNTY, ARIZONA

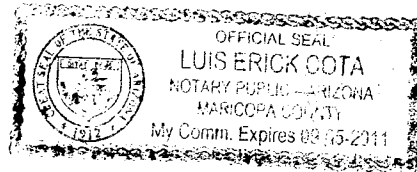

Shawn Deters

State of Arizona } Arizona
County of } Maricopa

On this 11 day of August, 2011 before me Shawn Deters personally appeared, and proved to me on the basis of satisfactory evidence to be the person whose name is subscribed to the within instrument and acknowledged to me that he executed the same in his authorized capacity, and that his signature on the instrument the person, or the entity upon behalf of which the person acted, executed the instrument.

ACKNOWLEDGED by my hand and official notary seal.


Signature



RECEIVED
NOTARY PUBLIC OFFICE
2011 AUG 25 P 12:09
PHOENIX, ARIZONA

United States Department of the Interior
 Bureau of Land Management
 LANDS/RECREATION & PLANNING
 ONE N CENTRAL AVE
 PHOENIX, AZ 85004 -2203
 Phone: 602-417-9200

Receipt

No: 2415208

Transaction #: 2490581	
Date of Transaction: 08/25/2011	
CUSTOMER:	
STEVE KAROLYI PO BOX 74353 PHOENIX,AZ 85087-1006 US	

LINE #	QTY	DESCRIPTION	REMARKS	UNIT PRICE	TOTAL
1	1.00	LOCATABLE MINERALS / MINING CLAIMS-NOT NEW-UNADJUD,ONE AUTH NO. ONLY / MINING CLAIM MONEY RECEIVED CASES: AMC406086/\$9940.00	MAINT (71) 2012	- n/a -	9940.00
2	1.00	LOCATABLE MINERALS / MINING CLAIMS-NOT NEW-UNADJUD,ONE AUTH NO. ONLY / MINING CLAIM MONEY RECEIVED CASES: AMC408791/\$180.00	TRF (18)	- n/a -	180.00
TOTAL:					\$10,120.00

PAYMENT INFORMATION			
1	AMOUNT:	10120.00	POSTMARKED: N/A
	TYPE:	CHECK	RECEIVED: 08/25/2011
	CHECK NO:	7982	
	NAME:	KAROLYI, STEVE PO BOX 74353 PHOENIX AZ 85087-1006 US	

REMARKS

This receipt was generated by the automated BLM Collections and Billing System and is a paper representation of a portion of the official electronic record contained therein.

*\$120 for attached transfers
 \$60 for corrections sent in for
 previous transfers sent
 July 11 and July 25*

Amc 405034

Amc 405325

Amc 406029

Amc 407728

Amc 386602

When recorded please return to:
Steve Hedden
9750 N. Monterey Dr.
Fountain Hills, AZ 85268-6737

QUITCLAIM DEED

THIS QUITCLAIM DEED, Executed this 10th day of June, 2011, by first parties Steve Karolyi, whose address is P.O. Box 74353, Phoenix, AZ 85087, and Kenneth Moore whose address is P.O Box 417., New River, AZ 85087, to second parties Steve Hedden whose address is 9750 N. Monterey Dr., Fountain Hills, AZ 85268-6737 and Alfred and Kathryn Hedden whose address is 29011 N. 154th St., Scottsdale, AZ 85262.


WITNESSETH, that the said first party, for good consideration and for the sum of \$10.00 paid by the second party, the receipt hereby acknowledged, does hereby remise, release and quitclaim unto the second party forever, all the right, title, interest and claim which the first party has in and to the following described placer mining claims, in the County Maricopa, State of Arizona, to wit:

AMC # 405035 Hidden Canyon SE ¼ of the SE ¼ Section 3 T3N R7W GSB&M

Exempt per ARS 11-1134 A6

In WITNESS WHEREOF, the said first party has signed and sealed these presents the day and year first above written.

Signed, sealed and delivered:

 Steve Karolyi


 Kenneth Moore


State of Arizona } Arizona
County of } Maricopa

RECEIVED
MARICOPA COUNTY CLERK
2011 JUN 16 P 1:44
PHOENIX, ARIZONA

On this 10 day of June, 2011 before me Steve Karolyi and Kenneth Moore, personally appeared, and proved to me on the basis of satisfactory evidence to be the person whose name is subscribed to the within instrument and acknowledged to me that he executed the same in his authorized capacity, and that his signature on the instrument the person, or the entity upon behalf of which the person acted, executed the instrument.

ACKNOWLEDGED by my hand and official notary seal.


Signature




\$20.00

7/12/11 AT

When recorded please return to:
John Howell
24155 Gregory Ln
Moreno Valley, CA 92557

QUITCLAIM DEED

THIS QUITCLAIM DEED, Executed this 7th day of June, 2011, by first parties Steve Karolyi, whose address is P.O. Box 74353, Phoenix, AZ 85087, and Kenneth Moore whose address is P.O. Box 417., New River, AZ 85087, to second parties John Howell and Bo-Eun Howell whose address is 24155 Gregory Ln., Moreno Valley, CA 92557.

WITNESSETH, that the said first party, for good consideration and for the sum of \$10.00 paid by the second party, the receipt hereby acknowledged, does hereby remise, release and quitclaim unto the second party forever, all the right, title, interest and claim which the first party has in and to the following described placer mining claims, in the County of La Paz, State of Arizona, to wit:


AMC # 405337 Mineral Wash Gold SW ¼ of the SE ¼ Section 11 T5N R12W GSB&M

Exempt per ARS 11-1134 A6

In WITNESS WHEREOF, the said first party has signed and sealed these presents the day and year first above written.

Signed, sealed and delivered:

 Steve Karolyi


 Kenneth Moore


State of Arizona } Arizona
County of } Maricopa

RECEIVED
MARICOPA COUNTY CLERK
2011 JUN 16 P 1:44
PHOENIX, ARIZONA

On this 10 day of June, 2011 before me Steve Karolyi and Kenneth Moore, personally appeared, and proved to me on the basis of satisfactory evidence to be the person whose name is subscribed to the within instrument and acknowledged to me that he executed the same in his authorized capacity, and that his signature on the instrument the person, or the entity upon behalf of which the person acted, executed the instrument.

ACKNOWLEDGED by my hand and official notary seal.


Signature



2011.7
\$20.00

7/12/11 AT

When recorded please return to:
William Martinez
4337 hwy 160-491
Cortez, CO 81321

QUITCLAIM DEED

THIS QUITCLAIM DEED, Executed this 8th day of June, 2011, by first parties Steve Karolyi, whose address is P.O. Box 74353, Phoenix, AZ 85087, and Kenneth Moore whose address is P.O Box 417., New River, AZ 85087, to second parties William and Mary Martinez whose address is 4337 Hwy 160-491., Cortez, CO 81321.

WITNESSETH, that the said first party, for good consideration and for the sum of \$10.00 paid by the second party, the receipt hereby acknowledged, does hereby remise, release and quitclaim unto the second party forever, all the right, title, interest and claim which the first party has in and to the following described placer mining claims, in the County of La Paz, State of Arizona, to wit:

AMC # 406030 Martin Peak #2 NE ¼ of the NE ¼ Section 27 T4N R13W GSB&M

Exempt per ARS 11-1134 A6

In WITNESS WHEREOF, the said first party has signed and sealed these presents the day and year first above written.

Signed, sealed and delivered:

[Signature] Steve Karolyi

[Signature] Kenneth Moore


State of Arizona } Arizona
County of } Maricopa

RECEIVED
NOTARY PUBLIC OFFICE
PHOENIX, ARIZONA
2011 JUN 16 P 1:44

On this 10 day of June, 2011 before me Steve Karolyi and Kenneth Moore, personally appeared, and proved to me on the basis of satisfactory evidence to be the person whose name is subscribed to the within instrument and acknowledged to me that he executed the same in his authorized capacity, and that his signature on the instrument the person, or the entity upon behalf of which the person acted, executed the instrument.

ACKNOWLEDGED by my hand and official notary seal.

[Signature]
Signature



2011
\$20.00

7/12/11 AT

When recorded please return to:
John Howell
24155 Gregory Ln
Moreno Valley, CA 92557

QUITCLAIM DEED

THIS QUITCLAIM DEED, Executed this 7th day of June, 2011, by first parties Steve Karolyi, whose address is P.O. Box 74353, Phoenix, AZ 85087, and Kenneth Moore whose address is P.O Box 417., New River, AZ 85087, to second parties John Howell and Bo-Eun Howell whose address is 24155 Gregory Ln., Moreno Valley, CA 92557.


WITNESSETH, that the said first party, for good consideration and for the sum of \$10.00 paid by the second party, the receipt hereby acknowledged, does hereby remise, release and quitclaim unto the second party forever, all the right, title, interest and claim which the first party has in and to the following described placer mining claims, in the County Maricopa, State of Arizona, to wit:

AMC # 407728 Camp Wash Gold #1 SW ¼ of the SW ¼ Section 4 T3N R7W GSB&M

Exempt per ARS 11-1134 A6

In WITNESS WHEREOF, the said first party has signed and sealed these presents the day and year first above written.

Signed, sealed and delivered:

 Steve Karolyi


 Kenneth Moore


State of Arizona } Arizona
County of } Maricopa

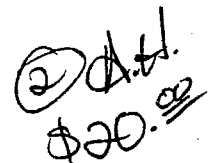
RECEIVED
NOTARY STATE OFFICE
2011 JUN 16 P 1:44
PHOENIX, ARIZONA

On this 10 day of June, 2011 before me Steve Karolyi and Kenneth Moore, personally appeared, and proved to me on the basis of satisfactory evidence to be the person whose name is subscribed to the within instrument and acknowledged to me that he executed the same in his authorized capacity, and that his signature on the instrument the person, or the entity upon behalf of which the person acted, executed the instrument.

ACKNOWLEDGED by my hand and official notary seal.


Signature




\$20.00

7/12/11 AT

When recorded please return to:
Ty Sharpe
2003 S. Adams
Roswell, NM 88203

QUITCLAIM DEED

THIS QUITCLAIM DEED, Executed this 8th day of June, 2011, by first parties Steve Karolyi, DBA Minefinder Gold whose address is P.O. Box 74353, Phoenix, AZ 85087, to second parties Ty Sharpe, Amy Sharpe, Kady Sharpe and Robert Sharpe, whose address is 2003 S. Adam., Roswell, NM 88203.


WITNESSETH, that the said first party, for good consideration and for the sum of \$10.00 paid by the second party, the receipt hereby acknowledged, does hereby remise, release and quitclaim unto the second party forever, all the right, title, interest and claim which the first party has in and to the following described placer mining claims, in the County of La Paz, State of Arizona, to wit:

AMC # 386609 Golden Pond E 1/2 of the SE 1/4 Section 8 T4N R11W GSB&M

Exempt per ARS 11-1134 A6

In WITNESS WHEREOF, the said first party has signed and sealed these presents the day and year first above written.

Signed, sealed and delivered:


 Steve Karolyi


State of Arizona } Arizona
County of } Maricopa


RECEIVED
COUNTY CLERK'S OFFICE
2011 JUN 16 P 1:44
PHOENIX, ARIZONA

On this 10th day of June, 2011 before me Steve Karolyi personally appeared, and proved to me on the basis of satisfactory evidence to be the person whose name is subscribed to the within instrument and acknowledged to me that he executed the same in his authorized capacity, and that his signature on the instrument the person, or the entity upon behalf of which the person acted, executed the instrument.

ACKNOWLEDGED by my hand and official notary seal.


Signature




\$20.00

ENTERED INTO COMPUTER

8/3/11 AT

United States Department of the Interior
Bureau of Land Management
 LANDS/RECREATION & PLANNING
 ONE N CENTRAL AVE
 PHOENIX, AZ 85004 -2203
 Phone: 602-417-9200

Receipt

No: 2364144

Transaction #: 2438832	
Date of Transaction: 06/16/2011	
CUSTOMER:	
STEVE KAROLYI PO BOX 74353 PHOENIX, AZ 85087-1006 US	

LINE #	QTY	DESCRIPTION	REMARKS	UNIT PRICE	TOTAL
1	9.00	LOCATABLE MINERALS / MINING CLAIMS-NEW, UNADJUD, ONE OR MORE AUTH NOS / NEW MINING CLAIM LOCATION FEE \$34 CASES: AMC408791/\$34.00, AMC408792/\$34.00, AMC408793/\$34.00, AMC408794/\$34.00, AMC408795/\$34.00, AMC408796/\$34.00, AMC408797/\$34.00, AMC408798/\$34.00, AMC408799/\$34.00		- n/a -	306.00
2	9.00	LOCATABLE MINERALS / MINING CLAIMS-NEW, UNADJUD, ONE OR MORE AUTH NOS / NEW MINING CLAIM PROCESSING FEE \$15 CASES: AMC408791/\$15.00, AMC408792/\$15.00, AMC408793/\$15.00, AMC408794/\$15.00, AMC408795/\$15.00, AMC408796/\$15.00, AMC408797/\$15.00, AMC408798/\$15.00, AMC408799/\$15.00		- n/a -	135.00
3	9.00	LOCATABLE MINERALS / MINING CLAIMS-NEW, UNADJUD, ONE OR MORE AUTH NOS / NEW MINING CLAIM MAINT FEE \$140 CASES: AMC408791/\$140.00, AMC408792/\$140.00, AMC408793/\$140.00, AMC408794/\$140.00, AMC408795/\$140.00, AMC408796/\$140.00, AMC408797/\$140.00, AMC408798/\$140.00, AMC408799/\$140.00		- n/a -	1260.00
4	1.00	LOCATABLE MINERALS / MINING CLAIMS-NOT NEW-UNADJUD, ONE AUTH NO. ONLY / MINING CLAIM MONEY RECEIVED CASES: AMC405542/\$20.00	AMENDMENTS (2)	- n/a -	20.00
5	1.00	LOCATABLE MINERALS / MINING CLAIMS-NOT NEW-UNADJUD, ONE AUTH NO. ONLY / MINING CLAIM MONEY RECEIVED CASES: AMC405035/\$100.00	QCD (10)	- n/a -	100.00
TOTAL:					\$1,821.00

Short \$30 for transfers.
 Paid add'l \$30 on receipt 2389117

PAYMENT INFORMATION

1	AMOUNT:	1821.00	POSTMARKED:	N/A
	TYPE:	CHECK	RECEIVED:	06/16/2011
	CHECK NO:	7939		
	NAME:	KAROLYI, STEVE PO BOX 74353 PHOENIX AZ 85087-1006 US		

REMARKS

This receipt was generated by the automated BLM Collections and Billing System and is a paper representation of a portion of the official electronic record contained therein.

United States Department of the Interior

Bureau of Land Management

LANDS/RECREATION & PLANNING

ONE N CENTRAL AVE

PHOENIX, AZ 85004 -2203

Phone: 602-417-9200

Receipt

No:

2389117

Transaction #: 2464149	
Date of Transaction: 07/25/2011	
CUSTOMER:	
STEVE KAROLYI PO BOX 74353 PHOENIX, AZ 85087-1006 US	

LINE #	QTY	DESCRIPTION	REMARKS	UNIT PRICE	TOTAL
1	1.00	LOCATABLE MINERALS / MINING CLAIMS-NOT NEW-UNADJUD, ONE AUTH NO. ONLY / MINING CLAIM MONEY RECEIVED CASES: AMC403509/\$100.00	TRF (10)	- n/a -	100.00
2	1.00	LOCATABLE MINERALS / MINING CLAIMS-NOT NEW-UNADJUD, ONE AUTH NO. ONLY / MINING CLAIM MONEY RECEIVED CASES: AMC405034/\$10.00	AMEND TRF (1)	- n/a -	10.00
3	1.00	LOCATABLE MINERALS / MINING CLAIMS-NOT NEW-UNADJUD, ONE AUTH NO. ONLY / MINING CLAIM MONEY RECEIVED CASES: AMC386609/\$30.00	TRF (3)	- n/a -	30.00
TOTAL:					\$140.00

PAYMENT INFORMATION			
1	AMOUNT:	140.00	POSTMARKED: N/A
	TYPE:	CHECK	RECEIVED: 07/25/2011
	CHECK NO:	7960	
	NAME:	KAROLYI, STEVE PO BOX 74353 PHOENIX AZ 85087-1006 US	

REMARKS

This receipt was generated by the automated BLM Collections and Billing System and is a paper representation of a portion of the official electronic record contained therein.

When recorded please return to:
David Lewis
595 Aster St.
Los Alamos, NM 87544

Amc 402705
Amc 391856
Amc 405325

QUITCLAIM DEED

THIS QUITCLAIM DEED, Executed this 9th day of May 2011, by first parties Steve Karolyi whose address is P.O. Box 74353, Phoenix, AZ 85087, Kenneth Moore, Shawn Deters and Tina Lilly to second parties David Lewis, Susan Lewis, Wilber Lewis and Jeffery Butterfield, whose address is 595 Aster St., Los Alamos, NM 87544.

WITNESSETH, That the said first party, for good consideration and for the sum of \$10.00 paid by the second party, the receipt hereby acknowledged, does hereby remise, release and quitclaim unto the second party forever, all the right, title, interest and claim which the first party has in and to the following described placer mining claim, in the County of Maricopa, State of Arizona, to wit:

AMC # 402709 Two Moons S 1/2 of the SE 1/4 Section 13, T4N, R7W G&SRBM

Exempt per ARS 11-1134 A6

In WITNESS WHEREOF, the said first party has signed and sealed these presents the day and year first above written.

Signed, sealed and delivered:



Steve Karolyi

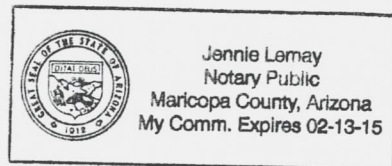
RECEIVED
MARICOPA COUNTY
AZ STATE OFFICE
2011 MAY 18 P 3:42
PHOENIX, ARIZONA

State of Arizona } Arizona
County of } Maricopa

On this 17th day of May, 2011 before me Steve Karolyi personally appeared, and proved to me on the basis of satisfactory evidence to be the person whose name is subscribed to the within instrument and acknowledged to me that he executed the same in his authorized capacity, and that his signature on the instrument the person, or the entity upon behalf of which the person acted, executed the instrument.


ACKNOWLEDGED by my hand and official notary seal.


Signature




6/3/11 AT

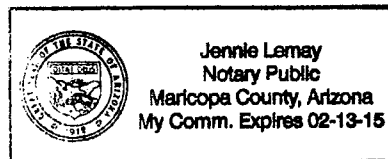
AT
4/50


Kenneth Moore


On this 17th day of May, 2011 before me Kenneth Moore personally appeared, and proved to me on the basis of satisfactory evidence to be the person whose name is subscribed to the within instrument and acknowledged to me that he executed the same in his authorized capacity, and that his signature on the instrument the person, or the entity upon behalf of which the person acted, executed the instrument.

ACKNOWLEDGED by my hand and official notary seal.


Signature





RECEIVED
IN MARICOPA COUNTY
2011 MAY 18 P 3:43
TUCSON, ARIZONA



Shawn Deters

On this 18th day of May, 2011 before me Shawn Deters personally appeared, and proved to me on the basis of satisfactory evidence to be the person whose name is subscribed to the within instrument and acknowledged to me that he executed the same in his authorized capacity, and that his signature on the instrument the person, or the entity upon behalf of which the person acted, executed the instrument.


ACKNOWLEDGED by my hand and official notary seal.

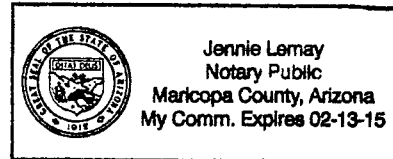

Signature




Tina Lilly

On this 17th day of May, 2011 before me Tina Lilly personally appeared, and proved to me on the basis of satisfactory evidence to be the person whose name is subscribed to the within instrument and acknowledged to me that he executed the same in his authorized capacity, and that his signature on the instrument the person, or the entity upon behalf of which the person acted, executed the instrument.

ACKNOWLEDGED by my hand and official notary seal.

Signature



RECEIVED
MAR STATE OFFICE
2011 MAY 18 P 3:43
PHOENIX, ARIZONA

When recorded please return to:
Wade Parks
75 Hwy C
Bourbon, MO 65441

QUITCLAIM DEED

THIS QUITCLAIM DEED, Executed this 6th day of May 2011, by first party Steve Karolyi (DBA Minefinder Gold) whose address is P.O. Box 74353, Phoenix, AZ 85087, to second parties Wade Parks, Linda Parks, George Kisslinger and Vanessa Lambeth, whose address is 75 Hwy C., Bourbon, MO 65441.

WITNESSETH, That the said first party, for good consideration and for the sum of \$10.00 paid by the second party, the receipt hereby acknowledged, does hereby remise, release and quitclaim unto the second party forever, all the right, title, interest and claim which the first party has in and to the following described placer mining claim, in the County of Pinal, State of Arizona, to wit:

AMC # 391859 El Oro Espanol N ½ of SE ¼ Sec. 1 T4N R11W GSRB&M

Exempt per ARS 11-1134 A6

In WITNESS WHEREOF, the said first party has signed and sealed these presents the day and year first above written.


Signed, sealed and delivered:



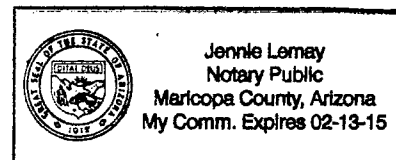
State of Arizona } Arizona
County of } Maricopa

On this 17th day of May 2011 before me Steve Karolyi personally appeared, and proved to me on the basis of satisfactory evidence to be the person whose name is subscribed to the within instrument and acknowledged to me that he executed the same in his authorized capacity, and that his signature on the instrument the person, or the entity upon behalf of which the person acted, executed the instrument.

ACKNOWLEDGED by my hand and official notary seal.



Signature



RECEIVED
MARICOPA COUNTY OFFICE
2011 MAY 18 P 3:15
PHOENIX, ARIZONA

6/3/11 AT

AT
4/5c

When recorded please return to:
Laddy Goodwin
4418 Swandale
Las Vegas, NV 89121

QUITCLAIM DEED

THIS QUITCLAIM DEED, Executed this 5th day of May 2011, by first party Steve Karolyi (D.B.A as Minefinder Gold), whose address is P.O. Box 74353, Phoenix, AZ 85087 to second parties, Laddy Goodwin, Crystal Smith, Dakota Smith and Sylvia Kennedy, whose address is 4418 Swandale., Las Vegas, NV 89121.


WITNESSETH, That the said first party, for good consideration and for the sum of \$10.00 paid by the second party, the receipt hereby acknowledged, does hereby remise, release and quitclaim unto the second party forever, all the right, title, interest and claim which the first party has in and to the following described placer mining claim, in the County of Pinal, State of Arizona, to wit:

AMC # 391857 La Vena Oro N ½ of the SW ¼ Sec. 1 T1S R11E GSB&M

Exempt per ARS 11-1134 A6

In WITNESS WHEREOF, the said first party has signed and sealed these presents the day and year first above written.

Signed, sealed and delivered:

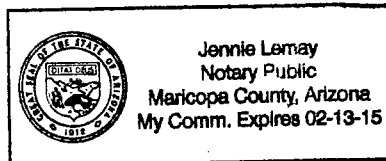



State of Arizona } Arizona
County of } Maricopa

On this 17th day of May, 2011 before me Steve Karolyi personally appeared, and proved to me on the basis of satisfactory evidence to be the person whose name is subscribed to the within instrument and acknowledged to me that he executed the same in his authorized capacity, and that his signature on the instrument the person, or the entity upon behalf of which the person acted, executed the instrument.

ACKNOWLEDGED by my hand and official notary seal.

Signature



RECEIVED
MARICOPA COUNTY STATE OFFICE
2011 MAY 18 P 3:46
PHOENIX, ARIZONA

6/3/11 AT

AT
4/50

When recorded please return to:
Jim Purcell
P.O Box 2111
Meeker, CO 81641

QUITCLAIM DEED

THIS QUITCLAIM DEED, Executed this 9th day of May, 2011 by first parties Steve Karolyi and Tina Lilly whose address is P.O. Box 74353, Phoenix, AZ 85087, to second parties, Jim Purcell and Shirley Purcell whose address is P.O Box 2111., Meeker, CO 81641.

WITNESSETH, That the said first party, for good consideration and for the sum of \$10.00 paid by the second party, the receipt hereby acknowledged, does hereby remise, release and quitclaim unto the second party forever, all the right, title, interest and claim which the first party has in and to the following described placer mining claim, in the County of La Paz, State of Arizona, to wit:

AMC # 405325 Alamo Gold #3 SW ¼ of NW ¼ Sec. 34 T10N R16W GSRB&M

Exempt per ARS 11-1134 A6

In WITNESS WHEREOF, the said first party has signed and sealed these presents the day and year first above written.

Signed, sealed and delivered:


[Signature] Steve Karolyi
[Signature] Tina Lilly

State of Arizona } Arizona
County of } Maricopa

On this 17th day of May, 2011 before me Steve Karolyi and Tina Lilly personally appeared, and proved to me on the basis of satisfactory evidence to be the person whose name is subscribed to the within instrument and acknowledged to me that he executed the same in his authorized capacity, and that his signature on the instrument the person, or the entity upon behalf of which the person acted, executed the instrument.

ACKNOWLEDGED by my hand and official notary seal.

[Signature]
Signature



RECEIVED
LM AZ STATE OFFICE
2011 MAY 18 P 3:43
PHOENIX, ARIZONA

ENTERED INTO COMPUTER cm/6/9/11

AT
7/10

When recorded please return to:
David Facteau
1508 W. Montgomery
Midland, TX 79701

QUITCLAIM DEED

THIS QUITCLAIM DEED, Executed this 15th day of May, 2011, by first parties Steve Karolyi, whose address is P.O. Box 74353, Phoenix, AZ 85087, and Kenneth Moore whose address is P.O. Box 417., New River, AZ 85087, to second parties **David Facteau and Jonathan Facteau** whose address is 1508 W. Montgomery., Midland, TX 79701.


WITNESSETH, that the said first party, for good consideration and for the sum of \$10.00 paid by the second party, the receipt hereby acknowledged, does hereby remise, release and quitclaim unto the second party forever, all the right, title, interest and claim which the first party has in and to the following described placer mining claims, in the County of La Paz, State of Arizona, to wit:

AMC # 405334 Gold Rock Wash SE ¼ of the SE ¼ Section 11 T5N R12W GSB&M


Exempt per ARS 11-1134 A6

In WITNESS WHEREOF, the said first party has signed and sealed these presents the day and year first above written.

Signed, sealed and delivered:



Steve Karolyi




Kenneth Moore

State of Arizona } Arizona
County of } Maricopa

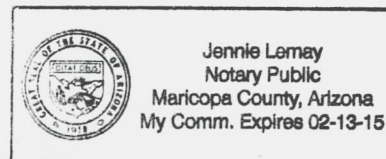
RECEIVED
LM AZ STATE OFFICE
2011 MAY 18 P 3:43
PHOENIX, ARIZONA

On this 17th day of May, 2011 before me Steve Karolyi and Kenneth Moore, personally appeared, and proved to me on the basis of satisfactory evidence to be the person whose name is subscribed to the within instrument and acknowledged to me that he executed the same in his authorized capacity, and that his signature on the instrument the person, or the entity upon behalf of which the person acted, executed the instrument.

ACKNOWLEDGED by my hand and official notary seal.



Signature



ENTERED INTO COMPUTER cm 6/9/11

AT
2/1/11

When recorded please return to:
Ron Simpson
5037 Tulip Tree Ln.
Hazelwood, MO 63042

QUITCLAIM DEED

THIS QUITCLAIM DEED, Executed this 29th day of April 2011, by first parties Steve Karolyi and Kenneth Moore whose address is P.O. Box 74353, Phoenix, AZ 85087, to second parties **Ron Simpson and Sharon Simpson** whose address is 5037 Tulip Tree Ln., Hazelwood, MO 63042.


WITNESSETH, that the said first party, for good consideration and for the sum of \$10.00 paid by the second party, the receipt hereby acknowledged, does hereby remise, release and quitclaim unto the second party forever, all the right, title, interest and claim which the first party has in and to the following described placer mining claims, in the County of La Paz, State of Arizona, to wit:


AMC # 405335 Golden Spur NE ¼ of the SE ¼ Section 11 T5N R12W GSB&M

Exempt per ARS 11-1134 A6

In WITNESS WHEREOF, the said first party has signed and sealed these presents the day and year first above written.

Signed, sealed and delivered:

 Steve Karolyi

 Kenneth Moore


State of Arizona } Arizona
County of } Maricopa

RECEIVED
TIM AZ STATE OFFICE
2011 MAY 18 P 3:43
PHOENIX, ARIZONA

On this 17th day of May, 2011 before me Steve Karolyi and Kenneth Moore, personally appeared, and proved to me on the basis of satisfactory evidence to be the person whose name is subscribed to the within instrument and acknowledged to me that he executed the same in his authorized capacity, and that his signature on the instrument the person, or the entity upon behalf of which the person acted, executed the instrument.

ACKNOWLEDGED by my hand and official notary seal.


Signature



ENTERED INTO COMPUTER *am 6/9/11*

PT
2/30

United States Department of the Interior
Bureau of Land Management
LANDS/RECREATION & PLANNING
ONE N CENTRAL AVE
PHOENIX, AZ 85004 -2203
Phone:

Receipt

No:

2348656

Transaction #: 2422963	
Date of Transaction: 05/23/2011	
CUSTOMER:	
STEVE KAROLYI PO BOX 74353 PHOENIX, AZ 85087-1006 US	

LINE #	QTY	DESCRIPTION	REMARKS	UNIT PRICE	TOTAL
1	9.00	LOCATABLE MINERALS / MINING CLAIMS- NEW, UNADJUD, ONE OR MORE AUTH NOS / NEW MINING CLAIM PROCESSING FEE \$15 CASES: AMC407728/\$15.00, AMC407729/\$15.00, AMC407730/\$15.00, AMC407731/\$15.00, AMC407732/ \$15.00, AMC407733/\$15.00, AMC407734/\$15.00, AMC407735/\$15.00, AMC407736/\$15.00		- n/a -	135.00
2	9.00	LOCATABLE MINERALS / MINING CLAIMS- NEW, UNADJUD, ONE OR MORE AUTH NOS / NEW MINING CLAIM LOCATION FEE \$34 CASES: AMC407728/\$34.00, AMC407729/\$34.00, AMC407730/\$34.00, AMC407731/\$34.00, AMC407732/ \$34.00, AMC407733/\$34.00, AMC407734/\$34.00, AMC407735/\$34.00, AMC407736/\$34.00		- n/a -	306.00
3	9.00	LOCATABLE MINERALS / MINING CLAIMS- NEW, UNADJUD, ONE OR MORE AUTH NOS / NEW MINING CLAIM MAINT FEE \$140 CASES: AMC407728/\$140.00, AMC407729/\$140.00, AMC407730/\$140.00, AMC407731/\$140.00, AMC407732/ \$140.00, AMC407733/\$140.00, AMC407734/\$140.00, AMC407735/\$140.00, AMC407736/\$140.00		- n/a -	1260.00
4	1.00	LOCATABLE MINERALS / MINING CLAIMS-NOT NEW- UNADJUD, ONE AUTH NO. ONLY / MINING CLAIM MONEY RECEIVED CASES: AMC402709/\$180.00	TRF (18)	- n/a -	180.00
TOTAL:					\$1,881.00

PAYMENT INFORMATION				
1	AMOUNT:	1881.00	POSTMARKED:	N/A
	TYPE:	CHECK	RECEIVED:	05/23/2011
	CHECK NO:	7924		

NAME:	KAROLYI, STEVE PO BOX 74353 PHOENIX AZ 85087-1006 US
-------	--

REMARKS

This receipt was generated by the automated BLM Collections and Billing System and is a paper representation of a portion of the official electronic record contained therein.

NOTICE!!

These documents have been scanned!

Do not place un-scanned documents beneath this notice!

Do not remove this notice from this file!

GPO Jacket No. 560-102
Print Order 61540
Rise Business Services, LLC
Job=AZ15 5/17/2019



Box Number= AZ15061



Claim Begin-End: AMC405325-AMC405339

4 Miscellaneous



AZ15061-15

AMC404917-AMC405341

405325

Authorized Date02/04/2015

Instructions to Accounts AZ BLM REFUND \$50 TO ALMAGLOBE GROUP INC FOR
UNNECESSARY FEES PAID FOR THE 2014 MAINTENANCE FEE
WAIVER FORM FILED FOR AMC405327, AMC404331, AMC405535-
405536, AND AMC415227. RECEIPT #2855612. RE.

Login ID4105

Entry Date02/04/2015

Total Amount\$50.00



Ebert, Rodney <rebert@blm.gov>

Refund Authorizations for Cancelled refund checks

Houston, Annabell <ahouston@blm.gov>

Fri, Nov 14, 2014 at 9:16 AM


To: "Ebert, Rodney" <rebert@blm.gov>, Robert Kritzstein <bkritzst@blm.gov>

Rod: I have completed Step 2 of the Refund process in CBS. Regards!

Bob: At your earliest convenience, please complete Step 3 of the Refund process in CBS. Thank You!

Annabell Houston

Accounting Technician, CBS Core Team Lead
Information Access Center
AZ State Office - Bureau of Land Management
1 North Central Ave, Suite 800
Phoenix, AZ. 85004-4427
Tel.: 602-417-9562
Fax: 602-417-9556

 **Go Cardinals!** 

[Quoted text hidden]

United States Department of the Interior
Bureau of Land Management
 LANDS/RECREATION & PLANNING
 ONE N CENTRAL AVE
 PHOENIX, AZ 85004 -2203
 Phone: 602-417-9200

Receipt

No: 2855612

Transaction #: 2941406
Date of Transaction: 08/15/2013
CUSTOMER:
ALMAGLOBE GROUP INC 125 KINGS HWY JACKSON, WY 83001-9223 US

PS 11-12-14
\$50 Refund Authorized for overpayment of processing fees

LINE #	QTY	DESCRIPTION	REMARKS	UNIT PRICE	TOTAL
1	1.00	LOCATABLE MINERALS / MINING CLAIMS-NOT NEW-UNADJUD, ONE AUTH NO. ONLY / MINING CLAIM MONEY RECEIVED CASES: AMC405331/\$100.00	MAINT FEE WAIVER (5) 2014 / NOI (1) 2013 / POL (4) 2013	- n/a -	100.00
TOTAL:					\$100.00

PAYMENT INFORMATION					
1	AMOUNT:	60.00	POSTMARKED:	08/13/2013	
	TYPE:	CHECK	RECEIVED:	08/14/2013	
	CHECK NO:	264			
	NAME:	ALMAGLOBE GROUP INC 125 KINGS HWY JACKSON WY 83001-9223 US		<i>almaglobe@gmail.com</i> <i>647-477-6170</i>	
2	AMOUNT:	20.00	POSTMARKED:	08/13/2013	
	TYPE:	CHECK	RECEIVED:	08/14/2013	
	CHECK NO:	265			
	NAME:	ALMAGLOBE GROUP INC 125 KINGS HWY JACKSON WY 83001-9223 US			
3	AMOUNT:	20.00	POSTMARKED:	08/13/2013	
	TYPE:	CHECK	RECEIVED:	08/14/2013	
	CHECK NO:	266			
	NAME:	ALMAGLOBE GROUP INC 125 KINGS HWY JACKSON WY 83001-9223 US			

REMARKS

This receipt was generated by the automated BLM Collections and Billing System and is a paper representation of a portion of the official electronic record contained therein.

If this cancelled check refunded a Declining Deposit Account (DDA), the automatic cancelled check interface updated the DDA status and balance. The DDA will be in ready state to refund again. If you transfer to Unclaimed Money, you will have to go into DDA Management and manually close the DDA after you complete the transfer.

For more details regarding this cancelled refund check please refer to the Cancelled Refund Check Report.

ALMAGLOBE GROUP INC
125 KINGS HWY
JACKSON, WY 83001-9223

Transaction No	Refund Date	CBS Doc No	Fund Code	Amount	Receipt Org
2941406	09/17/2013	2277842	XXXL6500DP	\$50.00	LLAZ931000

Please contact the CBS Customer Service Desk at 303-236-6795 if you need assistance.

This email was generated by the automated Cancel Refund Check Interface between FBMS and CBS. Database = cbsp.

Amy Thrower

Supervisory Land Law Examiner
U.S. Department of the Interior
Bureau of Land Management (AZSO-931)
One North Central Ave Suite 800
Phoenix, AZ 85004
Athrower@blm.gov
602-417-9334



Ebert, Rodney <rebert@blm.gov>

Fwd: CBS Cancelled Check

Thrower, Amy <athrower@blm.gov>
To: Rodney Ebert <rebert@blm.gov>

Mon, Nov 3, 2014 at 4:26 PM

----- Forwarded message -----

From: **Houston, Annabell** <ahouston@blm.gov>
Date: Fri, Aug 15, 2014 at 12:27 PM
Subject: Fwd: CBS Cancelled Check
To: Pauline Brown <paulinebrown@blm.gov>
Cc: Amy Thrower <athrower@blm.gov>

Pauline,

Please review the email from CBS Customer Service. The refund issued on 9/17/2013 has been cancelled.

Regards,

Annabell Houston

Accounting Technician, CBS Core Team Lead
Information Access Center
AZ State Office - Bureau of Land Management
1 North Central Ave, Suite 800
Phoenix, AZ 85004-4427
Tel.: 602-417-9562
Fax: 602-417-9556

 **Go Cardinals!** 

----- Forwarded message -----

From: <BLM_OC_CBS_Customer_Service@blm.gov>
Date: Wed, Aug 13, 2014 at 1:41 PM
Subject: CBS Cancelled Check
To: ahouston@blm.gov
Cc: BLM_OC_CBS_Customer_Service@blm.gov

Treasury cancelled the refund check listed below. The funds are back on your original transaction. Determine why Treasury returned the refund check. Either start the three step refund process again to a corrected address or carefully follow the procedures on unclaimed money described in the Unclaimed Money Instruction Memorandum for the current fiscal year.

405325
405534
414381
391050
413302

Authorized Date 10/25/2012

Instructions to Accounts

AZ BLM REFUND \$980 TO MICHAEL KOSHIVAS FOR
OVERPAYMENT OF SUPPLEMENTAL MAINTENANCE FEES
FOR AMC391051, AMC413303 AND AMC414391. AMC405333
AND AMC405337 WERE CLOSED. RECEIPT #2631349. RE.

Login ID 4105

Entry Date 10/25/2012

Total Amount \$980.00

405325
 405534
 414381
 391050
 413302

MAINTENANCE FEE PAYMENT

Claimant Name: Michael P. Koshivas
 Address: P.O. Box # 6220
 City: Holliston State: MA Zip: 01746
 Telephone: (774) 279-2021
 E-mail address: MKoshivas@yahoo.com
 Signature: [Signature]

RECEIVED
 BLM STATE OFFICE
 PHOENIX, ARIZONA
 JUN 22 PM 1:48
 BLM Date Stamp

Check here if this is a change of address.

Placer
 code
 Placer 40A
 Placer 80A
 Placer 40A

LINE NO.	AMC NUMBER	CLAIM/SITE NAME	COUNTY RECORDER DATA (If available)	TWP	RNG	SEC
1	405333	Gold ledge	La Paz	5N	12W	1
2	405537	Gold ledge - A	La Paz	5N	12W	1
3	414391	Nugget wash #2	Maricopa	4N	7W	22
4	391051	Blue ledge Gold	La Paz	4N	13W	12
5	413303	Gold BASIN #7	Mohave	28N	18W	22
ENTERED INTO COMPUTER						
7	JUL 16 2012	RE claim on line #1 & 2 are closed				
8		AT				
9		RE suppl payment for 391051 (\$420)				
10						

List additional claims on Form MCF114.

No. of Claims: 5 x \$140 = 700
 Check No: 119 Init. MM
 Receipt No.: 2595756
 For BLM Use Only

Bureau of Land Management
 Arizona State Office
 www.blm.gov/az/

• Suppl. maint fee payment not necessary for AMC 413303 & 414391. AMC 405333 & 2337 were closed. RE 10/25/12

This form is available from the Arizona Department of Mines and Mineral Resources and may be reproduced.

\$980 refund authorized for overpayment of supplemental maint fees pd for ~~AMC 413303~~, AMC 391051. RE 10/25/12
 RE 8-23-12
 Suppl. payment

Form: MCF112
 Revised July 2009

- 2 claims closed -

Notify

- used extra money for

414391 - 40 acres

413303 - 40 acres

- need to send add'l

\$420 for 391051

Refund \$980 from receipt
#2631349

Michael P. Koshivas
P.O. Box # 6220
Holliston, MA 01746

CENTRAL MA 0


19 JUN 2012 PM 2 L



BLM Arizona
1 North central Avenue
Suite 800
Phoenix, AZ 85004-4427

RECEIVED
BLM AZ STATE OFFICE
2012 JUN 22 PM 1:48
PHOENIX, ARIZONA


85004+4427



Michael P. Koshivas
P.O. Box # 6220
Holliston, MA 01746

CENTRAL MA C

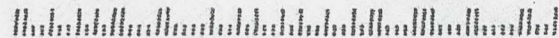
19 JUN 2012 PM 2 L



BLM Arizona
1 North central Avenue
Suite 800
Phoenix, AZ 85004-4427

RECEIVED
BLM AZ STATE OFFICE
2012 JUN 22 PM 1:48
PHOENIX, ARIZONA

B3004+4427



United States Department of the Interior
 Bureau of Land Management
 LANDS/RECREATION & PLANNING
 ONE N CENTRAL AVE
 PHOENIX, AZ 85004 -2203
 Phone: 602-417-9200

Receipt

No: 2595756

Transaction #: 2675659	
Date of Transaction: 06/25/2012	
CUSTOMER:	
MICHAEL KOSHIVAS PO BOX 6220 HOLLISTON,MA 01746-6220 US	

LINE #	QTY	DESCRIPTION	REMARKS	UNIT PRICE	TOTAL
1	1.00	LOCATABLE MINERALS / MINING CLAIMS-NOT NEW-UNADJUD,ONE AUTH NO. ONLY / MINING CLAIM MONEY RECEIVED CASES: AMC405333/\$700.00	MAINT 2013/5	- n/a -	700.00
TOTAL:					\$700.00

PAYMENT INFORMATION					
1	AMOUNT:	700.00	POSTMARKED:	06/19/2012	
	TYPE:	CHECK	RECEIVED:	06/25/2012	
	CHECK NO:	119			
	NAME:	KOSHIVAS, MICHAEL PO BOX 6220 HOLLISTON MA 01746-6220 US			

REMARKS

This receipt was generated by the automated BLM Collections and Billing System and is a paper representation of a portion of the official electronic record contained therein.

United States Department of the Interior
 Bureau of Land Management
 LANDS/RECREATION & PLANNING
 ONE N CENTRAL AVE
 PHOENIX, AZ 85004 -2203
 Phone: 602-417-9200

Receipt

No: 2631349

Transaction #: 2711861	
Date of Transaction: 08/15/2012	
CUSTOMER:	
MICHAEL KOSHIVAS PO BOX 6220 HOLLISTON, MA 01746-6220 US	


LINE #	QTY	DESCRIPTION	REMARKS	UNIT PRICE	TOTAL
1	1.00	LOCATABLE MINERALS / MINING CLAIMS-NOT NEW-UNADJUD, ONE AUTH NO. ONLY / MINING CLAIM MONEY RECEIVED CASES: AMC414391/\$1400.00	Suppl Maint. fee payment	- n/a -	1400.00
TOTAL:					\$1,400.00

PAYMENT INFORMATION			
1	AMOUNT:	1400.00	POSTMARKED: 08/09/2012
	TYPE:	CHECK	RECEIVED: 08/15/2012
	CHECK NO:	278	
	NAME:	KOSHIVAS, MICHAEL P 200 NORFOLK ST HOLLISTON MA 01746 US	

REMARKS

This receipt was generated by the automated BLM Collections and Billing System and is a paper representation of a portion of the official electronic record contained therein.

enclosed is a check for the adjusted amount.

Thank you! ☺
 Mike Koshivas


§ Earned \$420
 to AMC 391051 to
 cure the insufficient
 MF payments made 6/22/12

RECEIVED
 BLM AZ STATE OFFICE
 2012 AUG 14 P 3:09
 PHOENIX, ARIZONA

P.S. if it is easier please E-mail the New Receipt to MKoshivas@yahoo.com

Adjusted Amount = (1,400.00)

MAINTENANCE FEE PAYMENT

Claimant Name: Michael P. Koshivas
 Address: P.O. Box # 6220
 City: Holliston State: MA Zip: 01746
 Telephone: (774) 279-2021
 E-mail address: MKoshivas@yahoo.com
 Signature: [Signature]

RECEIVED
 BLM ARIZONA STATE OFFICE
 PHOENIX, ARIZONA
 2012 AUG 14 P 3:09
 BLM Date Stamp

Check here if this is a change of address.

40Ac
 160Ac
 40Ac
 40Ac
 160Ac
 40Ac

LINE NO.	AMC NUMBER	CLAIM/SITE NAME	COUNTY RECORDER DATA (If available)	TWP	RNG	SEC
1	405333	Gold Ledge	La Paz	5N	12W	1
2	405537	Gold ledge - A	La Paz	5N	12W	1
3	414391	Nugget wash #2	Maricopa	4N	7W	22
4	391051	Blue ledge Gold	La Paz	4N	13W	12
5	413303	Gold Basin #7	Mohave	28N	18W	22
6						
7						
8						
9						
10						

List additional claims on Form MCF114.

Bureau of Land Management
 Arizona State Office
 www.blm.gov/az

No. of Claims: 5 x \$140 = 700
 Check No: 119 Init. [Initials]
 Receipt No.: 2595756
 For BLM Use Only

3 #278 \$1,400 Form: MCF112 Revised July 2009
 This form is available from the Arizona Department of Mines and Mineral Resources and may be reproduced.
 # 2631349

412179
403658
413994

Authorized Date 10/12/2012

AZ BLM REFUND \$280 TO STEVE KAROLYI FOR
Instructions to Accounts MAINTENACE FEES PAID ON CLOSED CLAIMS AMC403662
AND AMC4055534. RECEIPT #2647313. RE.

Login ID 4105

Entry Date 10/12/2012

Total Amount \$280.00

416703
414381
413772
406377
416904
407728
405534
405325
412732
414237
412420
~~41~~

416904
 407728
 405325
 405534
 412732
 414237
 412420
 403658
 412179
 413994
 416703
 414381
 403658
 413772
 406377

MAINTENANCE FEE PAYMENT

Claimant Name: Steve Karolyi
 Address: PO Box 74353
 City: Phoenix State: Az Zip: 85087
 Telephone: 623-465-5076
 E-mail address: _____
 Signature: [Signature]

RECEIVED
 BLM AZ STATE OFFICE
 PHOENIX, ARIZONA
 2012 AUG 31 P 2:17
 BLM
 Date
 Stamp

Check here if this is a change of address.

LINE NO.	AMC NUMBER	CLAIM/SITE NAME	COUNTY RECORDER DATA (If available)	TWP	RNG	SEC
1 ⁷⁰	416909	Gold Persion #4		3S	11E	6
2 ¹¹⁰	407735	Campwash #8		3N	7W	5
3						
4						
5						
6						
7						
8						
9						
10						

List additional claims on Form MCF114.

Bureau of Land Management
 Arizona State Office
 www.blm.gov/az/

\$280
 Refund

No. of Claims: 2 x \$140 = 280
 Check No: 8166 Init. SC
 Receipt No.: 2647313
 For BLM Use Only

Lead file
 report @ track

Form: MCF112
 Revised July 2009

This form is available from the Arizona Department of Mines and Mineral Resources and may be reproduced.

ENTERED INTO COMPUTER 9/11/2012
 12

\$250 Refund Authorized
 for mineral fees pd on clss
 claims AMC 403662 and

MAINTENANCE FEE PAYMENT

Claimant Name: Steve Karolyi
 Address: PO Box 74353
 City: Phoenix State: Az Zip: 85087
 Telephone: 623-465-5076
 E-mail address: _____
 Signature: S

Check here if this is a change of address.

RECEIVED
 BLM AZ STATE OFFICE
 2012 AUG 31 P 2:47
 PHOENIX, ARIZONA
 BLM
 Date
 Stamp

LINE NO.	AMC NUMBER	CLAIM/SITE NAME	COUNTY RECORDER DATA (If available)	TWP	RNG	SEC
20ac 1	4116906	Black Pearl #10		4N	7W	17
40ac 2	405327	Boot Sack		5N	12W	11
20ac 3	405534	Boot Jack - A	closed	5N	12W	11
40ac 4	412736	Gold Basin #1		28N	18W	22
40ac 5	414243	Golden Crown #11		4N	13W	5
40ac 6	412422	Super #3		15	12E	28
7						
8						
9						
10						

List additional claims on Form MCF114.

Bureau of Land Management
 Arizona State Office
 www.blm.gov/az/

No. of Claims: 6 x \$140 = 1400
 Check No: 8166 Init. SC
 Receipt No.: 2647313
 For BLM Use Only

Form: MCF112
 Revised July 2009

This form is available from the Arizona Department of Mines and Mineral Resources and may be reproduced.

MAINTENANCE FEE PAYMENT

Claimant Name: Steve Karolyi
 Address: PO Box 74353
 City: Phoenix State: Az Zip: 85087
 Telephone: 623-465-5076
 E-mail address: _____
 Signature: [Signature]

RECEIVED
 BLM AZ STATE OFFICE
 2012 AUG 31 P 2:47
 PHOENIX, ARIZONA
 BLM
 Date
 Stamp

Check here if this is a change of address.

LINE NO.	AMC NUMBER	CLAIM/SITE NAME	COUNTY RECORDER DATA (if available)	TWP	RNG	SEC
1	407734	Camp Wash Gold #7		3N	7W	4
2		owner John Owensby				
3						
4						
5						
6						
7						
8						
9						
10						

List additional claims on Form MCF114.

Bureau of Land Management
 Arizona State Office
 www.blm.gov/az/

No. of Claims: 1 x \$140 = 280
 Check No: 8166 Init. SC
 Receipt No.: 2647313
 For BLM Use Only

Form: MCF112
 Revised July 2009

MAINTENANCE FEE PAYMENT

Claimant Name: Steve Karolyi
 Address: PO Box 74353
 City: Phoenix State: Az Zip: 85087
 Telephone: 623-465-5076
 E-mail address: _____
 Signature: [Signature]

RECEIVED
 BLM AZ STATE OFFICE
 2012 AUG 31 P 2:47
 PHOENIX, ARIZONA
 BLM
 Date
 Stamp

Check here if this is a change of address.

LINE NO.	AMC NUMBER	CLAIM/SITE NAME	COUNTY RECORDER DATA (If available)	TWP	RNG	SEC
1 40 ac	403658	Alamo Gold #1		10N	11W	33
2 20 ac	403659	Alamo Gold #1-A		10N	11W	33
3 20 ac	416907	Black Pearl #11		4N	7W	17
4 20 ac	412187	Town Butte #9		11W	1E	24
5 40 ac	413995	Dutchman North #2		1S	11E	11
6 20 ac	416905	Black Pearl #9		4N	7W	17
7 40 ac	413999	Rio Oro Gold #3		1S	11E	15
8 40 ac	416707	Gold Pegasus #1		3S	11E	6
9 20 ac	416706	Black Pearl #7		4N	7W	20
10 40 ac	414389	Golden Crown #12		4N	13W	5

List additional claims on Form MCF114.

Bureau of Land Management
 Arizona State Office
 www.blm.gov/az/

No. of Claims: 10 x \$140 = 2100
 Check No: 8166 Init. SC
 Receipt No.: 2647313
 For BLM Use Only

Form: MCF112
 Revised July 2009

MAINTENANCE FEE PAYMENT

Claimant Name: Steve Karolyi
 Address: PO Box 74353
 City: Phoenix State: Az Zip: 85087
 Telephone: 623-465-5076
 E-mail address: _____
 Signature: [Signature]

RECEIVED
 BLM AZ STATE OFFICE
 2012 AUG 31 P 2:47
 PHOENIX, ARIZONA
 BLM
 Date
 Stamp

Check here if this is a change of address.

LINE NO.	AMC NUMBER	CLAIM/SITE NAME	COUNTY RECORDER DATA (If available)	TWP	RNG	SEC
1	406398	Sundance Gold #13A		5N	12W	14
2	406396	Sundance Gold #11-A		5N	12W	14
3	406397	Sundance Gold #11-B		5N	12W	14
4	406393	Sundance Gold #2A		5N	12W	14
5	406394	Sundance Gold #5A		5N	12W	14
6	406395	Sundance Gold #8A		5N	12W	14
7						
8						
9						
10						

List additional claims on Form MCF114.

Bureau of Land Management
 Arizona State Office
 www.blm.gov/az/

No. of Claims: 6 x \$140 = 840
 Check No: 8166 Init. SC
 Receipt No.: 2647313
 For BLM Use Only

Form: MCF112
 Revised July 2009

MAINTENANCE FEE PAYMENT

Claimant Name: Steve Karolyi
 Address: PO Box 74353
 City: Phoenix State: Az Zip: 85087
 Telephone: 623-465-5076
 E-mail address: _____
 Signature: [Signature]

Check here if this is a change of address.

RECEIVED
 BLM AZ STATE OFFICE
 2012 AUG 31 P 2:47
 PHOENIX, ARIZONA
 BLM
 Date
 Stamp

LINE NO.	AMC NUMBER	CLAIM/SITE NAME	COUNTY RECORDER DATA (If available)	TWP	RNG	SEC
40ac. 1	414000	Rio Ar Gold #4		1S	11E	15
40ac. 2	414392	Nugget Wash #3		4N	7W	22
20ac. 3	403662	Gold Basin #1-A	closed - Refused	3S	11E	7
20ac. 4	416904	Black Pearl #8		4N	7W	17
20ac. 5	412738	La Paz #11		5N	13W	34
40ac. 6	412732	Sup #5		1S	12E	30
40ac. 7	413778	Gold Basin South #7		28N	18W	35
8						
9						
10						

List additional claims on Form MCF114.

No. of Claims: 7 x \$140 = 1540
 Check No: 8166 Init. SC
 Receipt No.: 2647313
 For BLM Use Only

Bureau of Land Management
 Arizona State Office
 www.blm.gov/az/

Form: MCF112
 Revised July 2009

This form is available from the Arizona Department of Mines and Mineral Resources and may be reproduced.



United States Department of the Interior
Bureau of Land Management
 LANDS/RECREATION & PLANNING
 ONE N CENTRAL AVE
 PHOENIX, AZ 85004 -2203
 Phone: 602-417-9200

Receipt

No: 2647313

Transaction #: 2728088	
Date of Transaction: 08/31/2012	
CUSTOMER:	
STEVE KAROLYI PO BOX 74353 PHOENIX, AZ 85087-1006 US	

LINE #	QTY	DESCRIPTION	REMARKS	UNIT PRICE	TOTAL
1	1.00	LOCATABLE MINERALS / MINING CLAIMS-NOT NEW-UNADJUD, ONE AUTH NO. ONLY / MINING CLAIM MONEY RECEIVED CASES: AMC416909/\$6720.00	MAINT (32) 2013	- n/a -	6720.00
TOTAL:					\$6,720.00

PAYMENT INFORMATION			
1	AMOUNT:	6720.00	POSTMARKED: N/A
	TYPE:	CHECK	RECEIVED: 08/31/2012
	CHECK NO:	8166	
	NAME:	KAROLYI, STEVE PO BOX 74353 PHOENIX AZ 85087-1006 US	

REMARKS

This receipt was generated by the automated BLM Collections and Billing System and is a paper representation of a portion of the official electronic record contained therein.

Amc 401615

402469

405034

405325

405534

406029

406082

406377

407728

RE: Change of Address

Bureau of Land Management

ATTENTION:

Rod Ebert

Amy Thrower

Tony Stewart

Please note that my name, Kenneth Moore, appears on several mining claims on file with the Bureau of Land Management of which I am a locator of said claims. Please be advised of a change of address for all claims already on file from P.O Box 74353 Phoenix, AZ 85087 to my current and correct address of P.O Box 417 New River, AZ 85087. Should you have any questions regarding my change of address I may be reached at 623-277-8720. Thank you.

Kenneth Moore


State of Arizona } Arizona
County of } Maricopa

RECEIVED
11147 STATE OFFICE
2011 JUN 16 P 1:37
PHOENIX, ARIZONA

On this 10 day of June, 2011 before me Kenneth Moore, personally appeared, and proved to me on the basis of satisfactory evidence to be the person whose name is subscribed to the within instrument and acknowledged to me that he executed the same in his authorized capacity, and that his signature on the instrument the person, or the entity upon behalf of which the person acted, executed the instrument.

ACKNOWLEDGED by my hand and official notary seal.

Signature



Pauline -

Can you please
correct this address.

JUL 07 2011

Thanks -

R.S. had to

Army

consolidate the

Address for me - AUG 02 2011

PB

done.

List of Proprietors

MOORE KENNETH[50661], 2914 LORIWOOD DR, , HAUGHTON, LA, 710379344, P, MATCHED
MOORE KENNETH[2297703], PO BOX 417, , PHOENIX, AZ, 850010417, P, MATCHED
MOORE KENNETH MRS[50662], 2914 LORIWOOD DR, , HAUGHTON, LA, 710379344, P, MATCHED

Consolidated
ENTERED INTO COMPUTER
AUG 02 2011 *PA*

Select

Cancel

List of Proprietors

MOORE KENNETH[50661], 2914 LORIWOOD DR, , HAUGHTON, LA, 710379344, P, MATCHED
MOORE KENNETH[2297703], PO BOX 417, , PHOENIX, AZ, 850010417, P, MATCHED - Keep
MOORE KENNETH[2318127], PO BOX 74353, , PHOENIX, AZ, 850871006, P, MATCHED
MOORE KENNETH MRS[50662], 2914 LORIWOOD DR, , HAUGHTON, LA, 710379344, P, MATCHED

Had Rick consolidate these Addresser

AUG 02 2011 9:10 AM

RB

Select

Cancel

**DEPARTMENT OF THE INTERIOR
BUREAU OF LAND MANAGEMENT
MINING CLAIMS**

**MC Customer Information - With Serial No. and Claim Name
ACTIVE CLAIMS**

Run Date: 07/07/2011 07:55 AM

Page 1 of

Admin State: AZ

Geo State: AZ

MOORE KENNETH
PO BOX 74353
PHOENIX, AZ 85087-10

CUSTOMER ID: 2297703

<u>Serial No.</u>	<u>Claim Name/Number</u>	<u>Lead Serial No.</u>	<u>Disposition</u>
AMC401615	PONCHO VILLA #2	AMC401615	ACTIVE
AMC402470	LOST TREASURE #2	AMC402469	ACTIVE
AMC405034	BIG MOON GOLD	AMC405034	ACTIVE
AMC405035	HIDDEN CANYON	AMC405034	ACTIVE
AMC405036	HOWLING GOLD	AMC405034	ACTIVE
AMC405327	BOOT JACK GOLD	AMC405325	ACTIVE
AMC405328	BOWIE	AMC405325	ACTIVE
AMC405329	CROCKET	AMC405325	ACTIVE
AMC405330	EUREKA GOLD	AMC405325	ACTIVE
AMC405331	FREE GOLD	AMC405325	ACTIVE
AMC405332	GOLD CAMP DRAW	AMC405325	ACTIVE
AMC405333	GOLD LODGE	AMC405325	ACTIVE
AMC405336	HOUSTON	AMC405325	ACTIVE
AMC405337	MINERAL WASH GOLD	AMC405325	ACTIVE
AMC405338	NUGGET CANYON GOLD	AMC405325	ACTIVE
AMC405339	TRAVIS	AMC405325	ACTIVE
AMC405540	LOST RIVER #2	AMC405534	ACTIVE
AMC405541	LOST RIVER #3	AMC405534	ACTIVE
AMC405542	LOST RIVER #4	AMC405534	ACTIVE
AMC405543	LOST RIVER #5	AMC405534	ACTIVE
AMC405544	LOST RIVER #4A	AMC405534	ACTIVE
AMC405545	NUGGET CANYON A	AMC405534	ACTIVE
AMC406029	MARTIN PEAK #1	AMC406029	ACTIVE
AMC406030	MARTIN PEAK #2	AMC406029	ACTIVE
AMC406031	MARTIN PEAK #3	AMC406029	ACTIVE
AMC406033	MARTIN PEAK #4	AMC406029	ACTIVE
AMC406035	MARTIN PEAK #6	AMC406029	ACTIVE
AMC406082	SUPERSTITION #1	AMC406082	ACTIVE
AMC406083	SUPERSTITION #2	AMC406082	ACTIVE
AMC406084	SUPERSTITION #3	AMC406082	ACTIVE
AMC406085	SUPERSTITION #4	AMC406082	ACTIVE
AMC406086	SUPERSTITION #5	AMC406082	ACTIVE
AMC406087	SUPERSTITION #7	AMC406082	ACTIVE
AMC406088	SUPERSTITION #8	AMC406082	ACTIVE
AMC406377	SUNDANCE GOLD #1	AMC406377	ACTIVE
AMC406378	SUNDANCE GOLD #2	AMC406377	ACTIVE
AMC406380	SUNDANCE GOLD #4	AMC406377	ACTIVE
AMC406381	SUNDANCE GOLD #5	AMC406377	ACTIVE
AMC406382	SUNDANCE GOLD #6	AMC406377	ACTIVE
AMC406384	SUNDANCE GOLD #8	AMC406377	ACTIVE
AMC406385	SUNDANCE GOLD #9	AMC406377	ACTIVE
AMC406386	SUNDANCE GOLD #10	AMC406377	ACTIVE
AMC406387	SUNDANCE GOLD #11	AMC406377	ACTIVE
AMC406388	SUNDANCE GOLD #12	AMC406377	ACTIVE
AMC406389	SUNDANCE GOLD #13	AMC406377	ACTIVE
AMC406390	SUNDANCE GOLD #14	AMC406377	ACTIVE
AMC406391	SUNDANCE GOLD #16	AMC406377	ACTIVE
AMC406392	SUNDANCE GOLD #17	AMC406377	ACTIVE
AMC407728	CAMP WASH GOLD #1	AMC407728	ACTIVE
AMC407729	CAMP WASH GOLD #2	AMC407728	ACTIVE
AMC407730	CAMP WASH GOLD #3	AMC407728	ACTIVE

DEPARTMENT OF THE INTERIOR
BUREAU OF LAND MANAGEMENT
MINING CLAIMS

MC Customer Information - With Serial No. and Claim Name
ACTIVE CLAIMS

Run Date: 07/07/2011 07:55 AM

Page 2 of

<u>Serial No.</u>	<u>Claim Name/Number</u>	<u>Lead Serial No.</u>	<u>Disposition</u>
AMC407731	CAMP WASH GOLD #4	AMC407728	ACTIVE
AMC407732	CAMP WASH GOLD #5	AMC407728	ACTIVE
AMC407733	CAMP WASH GOLD #6	AMC407728	ACTIVE
AMC407734	CAMP WASH GOLD #7	AMC407728	ACTIVE
AMC407735	CAMP WASH GOLD #8	AMC407728	ACTIVE
AMC407736	CAMP WASH GOLD #9	AMC407728	ACTIVE

Number of ACTIVE cases: 57

BUREAU OF LAND MANAGEMENT
MINING CLAIMS
MC Customer Information

Run Date: 07/07/2011 07:55 AM

Page: 1

Total Rows Returned: 57

AZ

Limiting Criteria:

System Id = MC

Admin State = AZ

Geo State = AZ

Case Disp Txt = ACTIVE

Geost County Cd =

Admst Dist FO Cd =

Cust Nm begins with MOORE KENNETH

District Txt =

FO Txt =

County Txt =

Adm Agency =

Adm Agency Txt =

Mer Twp Rng =

Mtrs =

**NO WARRANTY IS MADE BY BLM
FOR USE OF THE DATA FOR
PURPOSES NOT INTENDED BY BLM**

NOTICE!!

These documents have been scanned!

Do not place un-scanned documents beneath this notice!

Do not remove this notice from this file!

GPO Jacket No. 560-102
Print Order 61540
Rise Business Services, LLC
Job=AZ15 5/17/2019



Box Number= AZ15061



Claim Begin-End: AMC405325-AMC405339

5 Annual Filings



AZ15061-15

AMC404917-AMC405341

405325

When Recorded Mail to:

Ronald Simpson
5037 Tulip Tree LN
Hazelwood Mo 63042

RECEIVED
BLM AZ STATE OFFICE
2015 DEC 28 A 9:07
PHOENIX, ARIZONA

(correction)


Affidavit of Assessment Work "2015"

Document Title

Please find enclosed check #1429 in the amount of \$10⁰⁰ for the Affidavit of Assessment Work "2015" form, on claim AMC # 405335.

It has been brought to my attention that I had put incorrect year for the Assessment Work. Please disregard the previous Assessment form and replace with this corrected form. Notarized copies of correction have been sent to La-Paz County Recorder explaining the correction.

12-20-15 Thank You.
Ronald G. Simpson



UNITED STATES
DEPARTMENT OF THE INTERIOR
BUREAU OF LAND MANAGEMENT

FORM APPROVED
OMB NO.: 1004-0114
Expires: October 31, 2016

AFFIDAVIT OF ANNUAL ASSESSMENT WORK

WHEN RECORDED, MAIL DOCUMENT TO:

NAME: Ronald E. Simpson
ADDRESS: 5037 Tulip Tree Ln.
CITY, STATE, ZIP: Hazelwood, Mo.
63042

FOR COUNTY RECORDER'S USE

No. of Claims 1
x \$10/claim
Total due BLM \$ 10⁰⁰

TO ALL WHOM IT MAY CONCERN:

1. The undersigned certifies that at least \$100 per claim was expended for development, labor and improvements, or equivalent value added, as the annual assessment work for the assessment year ending September 1, 2015 for the following contiguous unpatented mining claim(s), located in the County of La Paz, in the State of Arizona.

BLM Serial No.	Name of Claim	Tp	Rg	Sec	Mer	County Recordation Book and Page No.	Date
405335	Golden Spur	5N	12W	11	Gila Salt River		

RECEIVED
BLM ASSISTANT OFFICE
PHOENIX, ARIZONA
2015 DEC 28 A 9:07

RECEIPT # 3461770

2. Type of labor and improvements (specify what was done and give the total value for that labor and improvement to show at least \$100 for each claim). If a geological, geochemical, or geophysical survey was performed, as per 30 U.S.C. 28-1, reference the title of the report of survey, give cost and date of the survey and report, and indicate it was filed with the County Recorder:

Description of Work Performed	Value of Work Performed	Date Work Was Performed
Manual labor - removed boulders	2 days	April
filled in holes along road, took	16 hours	10-11
samples along claim (No Assay report)	at min. wage.	2015
16 hrs - 2 days at min. wage.		
	\$124.80	

3. Name and mailing address of each person who performed the labor and improvements:

Name (please print)

Ronald E. Simpson

Current Mailing Address (please print)

5037 Tulip Tree Ln.
Hazelwood, MO.

63042

4. Name and mailing address of each person who holds and claims the subject mining claim(s) for the valuable minerals contained therein. Be sure to indicate if there is a change of address:

Name (please print)

Ronald E. Simpson }
Sharon Simpson }
Anthony Simpson }

Current Mailing Address (please print)

5037 Tulip Tree Ln.
Hazelwood, MO.

63042

RECEIVED
BLM AZ STATE OFFICE
2015 DEC 28 A 9:01
PHOENIX, ARIZONA

5. The undersigned testifies that on the date of April 12, 2015, all monuments required by law were erected upon the subject claim(s), and all notices required by law were posted on the subject claim(s) or copies thereof were in place, and at said date, each corner monument bore or contained

markings sufficient to appropriately designate the corner of the claim to which it pertains and the name of the claim(s).

I hereby certify under penalty of perjury under the laws of the State of Arizona that the foregoing statements are true and correct:

Ronald E. Simpson Date: 12-21-15
(Signature of person responsible for above statement)

Title 18 U.S.C. 1001 and 43 U.S.C. 1212 make it a crime for any person knowingly and willfully to make to any department or agency of the United States any false, fictitious or fraudulent statements or representations as to any matter within its jurisdiction.

Notary Block

SUBSCRIBED AND SWORN TO before me, this 21 day of December 2015
By: Ronald E Simpson
(Signature of Affiant)
Title: Notary
My Commission Expires: 10/1/2019



INSTRUCTIONS

- 1. This is an optional form that may be used to satisfy the requirements for the Bureau of Land Management (BLM) under the provisions of 43 U.S.C. §1744 and 30 U.S.C. §28-28d and the regulations thereunder (43 CFR part 3835). Since local and State laws may vary, you should contact your local and State agencies where the claims are located to ensure all applicable laws and requirements are satisfied.
- 2. The claimant(s) must fill in the date in paragraph 1 for the applicable assessment year and the county and state where the claims are located.
- 3. All claim names, BLM serial numbers, legal descriptions, and original county recording information must be listed for the claims pertaining to this assessment notice.
- 4. The claimant(s) must complete paragraph 2 listing all labor or improvements which was performed on or did benefit the subject mining claims. The value and date of the labor or improvements must also be listed. The total amount of labor or improvements can be listed, but the total expenditure must equal at least \$100 for each claim.
- 5. The names and current mailing addresses of the person(s) performing the labor shall be listed in paragraph 3.
- 6. The name and current mailing address of each owner (claimant) of the claims shall be listed in paragraph 4. The mailing address shall be the owner's address and not the address of an agent or anyone representing the claimant. Be sure to note if there has been a change of address.
- 7. Paragraph 5 shall be completed to show the date it was verified that all monuments required by law were properly erected, all notices were posted, and that corners were appropriately designated for all claims listed.
- 8. An exact legible reproduction or duplicate (other than microfilm or other electronic media) of this affidavit or another type of affidavit of assessment work that you file or will file in the county where each claim is located, must be filed with the BLM on or before December 30 of the calendar year in which the assessment year ends. For mill or tunnel sites, a separate notice of intent to hold must be filed with the BLM on or before December 30. Requirements for filing a notice of intent to hold can be found at 43 CFR 3835.33.
- 9. A processing fee of \$10 for each claim listed must be remitted to the BLM along with this or any other affidavit of assessment work.

RECEIVED
NOTARY OFFICE
ARIZONA
DEC 28 9:08 AM

RECEIVED
BLM AZ STATE OFFICE

2015 DEC 28 A 9:08

PHOENIX, ARIZONA

Ariz BLM
1-claim
~~Mattie Cooper~~
Golden
Spr

This envelope is made from post-consumer waste. Please recycle - again.

PRIORITY[®] ★ MAIL ★

-  DATE OF
-  USPS TR
-  INSURAN
-  PICKUP A

* Domestic c

Expected Delivery Day: 12/24/2015

USPS TRACKING NUMBER



9505 5110 0252 5355 1493 31

WHEN USED INTERNA
A CUSTOMS DECLA
LABEL MAY BE REQ

Ronald Simpson
5037 Tulip Tree Ln.
Hazelwood, MO 63042

PRIORITY[®] ★ MAIL ★



VISIT US AT USPS.COM[®]
ORDER FREE SUPPLIES ONLINE

FROM:

TO: Arizona BLM
one north central Ave.
suite #800
Phoenix, Az.
85004-4427

Label 228, July 2013

FOR DOMESTIC AND INTERNATIONAL USE



PS00001000014

PHOENIX, ARIZONA
2015 DEC 28 A 9 09
BLM July 2013
OD: 12.5 x 9.5

VISIT US AT USPS.COM[®]
ORDER FREE SUPPLIES ONLINE



This packaging is the property of the U.S. Postal Service[®] and is provided solely for use in sending Priority Mail[®] shipments. Misuse may be a violation of federal law. This packaging is not for resale. EPI4F © U.S. Postal Service, July 2013; All rights reserved.

United States Department of the Interior
Bureau of Land Management
LANDS/RECREATION & PLANNING
ONE N CENTRAL AVE
PHOENIX, AZ 85004 -2203
Phone: 602-417-9200

Receipt

No: 3461770

Transaction #: 3561596	
Date of Transaction: 12/29/2015	
CUSTOMER:	
RONALD E SIMPSON 5037 TULIP TREE LN HAZELWOOD,MO 63042-1552 US	

LINE #	QTY	DESCRIPTION	REMARKS	UNIT PRICE	TOTAL
1	1.00	LOCATABLE MINERALS / MINING CLAIMS- NOT NEW-UNADJUD,ONE AUTH NO. ONLY / MINING CLAIM MONEY RECEIVED CASES: AMC405335/\$10.00	POL - 1 2015	- n/a -	10.00
TOTAL:					\$10.00

PAYMENT INFORMATION					
1	AMOUNT:	10.00	POSTMARKED:	12/23/2015	
	TYPE:	CHECK	RECEIVED:	12/28/2015	
	CHECK NO:	1429			
	NAME:	SIMPSON, RONALD E 5037 TULIP TREE LN HAZELWOOD MO 63042-1552 US			

REMARKS

This receipt was generated by the automated BLM Collections and Billing System and is a paper representation of a portion of the official electronic record contained therein.

When Recorded Return Document: _____

John R Howell

24155 Gregory Lane

Moreno Valley, CA 92557

D Check here is this is a change of address.

Telephone: (951) 675-5642

E-mail address: webfoot1944@msn.com

405325
407728


AFFIDAVIT OF PERFORMANCE OF ANNUAL WORK

1. State of Arizona, County of La Paz

2. I (Name) John R Howell and Bo-Eun Howell

3. Reside at (Address) 24155 Gregory Lane

City Moreno Valley County Riverside



State CA Zip 92557 being duly sworn, depose and say that I am a citizen of the United States, more than eighteen years of age, and that all of the facts set forth in this affidavit, subject to the provisions and penalties of 18 U.S.C. 1001 pertaining to the filing of false, fictitious, or fraudulent statements with the United States, are true and correct according to the best of my knowledge, information and belief.

4. Owner's name and address (If not shown in Items 1-3 above). _____

5. That I am personally acquainted with the mining claim(s). The work and improvements were made by and at the expense of the owner(s) of said claim(s). Said contiguous group of claims, listed on this document, are situated in the

(optional) Mining District: Maricopa County, Arizona.


Line No.	AMC NUMBER	CLAIM/SITE NAME	COUNTY RECORDER DATA (If available)	TWP	RNG	SEC
1	AMC ⁵ 406337	MINERAL WASH GOLD	2001-00592 02/07/2011	050N	0120W	11
2						
3						
4						
5						
6						


NOTIFIED OF CORRECT AMC# 7 JAN 14, 2016

Form: MCF108

Revised Jan. 2006

Page 1 of 2





RECEIVED
BLM A
OFFICE
PHOENIX, ARIZONA
2015 DEC 31 1:02
BLM
Date
Stamp

7					
8					
9					
10					

6. That between the dates starting at 12 o'clock noon on September 1, 2014 and ending at 12 o'clock noon on September 1, 2015 at least 195.00 dollars' worth of work and improvements were done and performed upon said claim(s) or upon one or more of a contiguous group of claims for the benefit of all, wholly or partly outside of a contiguous group of claims for the benefit of all, not including the location work.

7. That the following persons were employed to perform the work and improvements described herein: John R Howell

8. That the work and improvements performed were: 10 hours - drywashing and panning surface material for placer Gold @ \$15.00/hour. 1 hour for equipment set-up at \$15.00 and 2 hours of reclamation at \$15.00/hour

9. Dated: 9/28/15 Signature: John R Howell

SUBSCRIBED AND SWORN TO before me, a Notary Public, this 28th day of September 20 15

By: Leanna Rose Gonzalez, Notary

Notary Public LG

My Commission Expires March 13th, 2018

Bureau of Land Management
Arizona State Office
www.az.blm.gov

No. of Claims: 1 x \$10 = \$10.00
Check No.: 3413 Init. A.H.
Receipt No.: 34100451
For BLM Use Only

When Recorded Return Document 

John R Howell

24155 Gregory Lane

Moreno Valley, CA 92557

OFFICIAL RECORDS OF
MARICOPA COUNTY RECORDER
HELEN PURCELL
2015-0700059 09/29/15 01:36 PM
PAPER RECORDING

D Check here is this is a change of address.

Telephone: (951) 675-5642

E-mail address: webfoot1944@msn.com

0788408-4-1-1
ramirezj

AFFIDAVIT OF PERFORMANCE OF ANNUAL WORK

1. State of Arizona, County of Maricopa

2. I (Name) John R Howell and Bo-Evan Howell

3. Reside at (Address) 24155 Gregory Lane

City Moreno Valley County Riverside

RECEIVED
BLM AZ STATE OFFICE
2015 DEC 31 P 1:02
PHOENIX, ARIZONA
BLM
Date
Stamp


State CA Zip 92557 being duly sworn, depose and say that I am a citizen of the United States, more than eighteen years of age, and that all of the facts set forth in this affidavit, subject to the provisions and penalties of 18 U.S.C. 1001 pertaining to the filing of false, fictitious, or fraudulent statements with the United States, are true and correct according to the best of my knowledge, information and belief.

4. Owner's name and address (If not shown in Items 1-3 above).

5. That I am personally acquainted with the mining claim(s). The work and improvements were made by and at the expense of the owner(s) of said claim(s). Said contiguous group of claims, listed on this document, are situated in the

(optional) Mining District; Maricopa County, Arizona.

Line No.	AMC NUMBER	CLAIM/SITE NAME	COUNTY RECORDER DATA (If available)	TWP	RNG	SEC
1	AMC407728	CAMP WASH GOLD #1	2001-0470506 06/06/2011	030N	0070W	4
2						
3						
4						
5						
6						



RECEIVED
BLM AZ STATE OFFICE
2015 DEC 31 P 1:02
PHOENIX, ARIZONA
BLM
Date
Stamp

7					
8					
9					
10					

6. That between the dates starting at 12 o'clock noon on September 1, 2014 and ending at 12 o'clock noon on September 1, 2015 at least 195.00 dollars' worth of work and improvements were done and performed upon said claim(s) or upon one or more of a contiguous group of claims for the benefit of all, wholly or partly outside of a contiguous group of claims for the benefit of all, not including the location work.

7. That the following persons were employed to perform the work and improvements described herein: John R Howell

8. That the work and improvements performed were: 10 hours – drywashing and panning surface material for placer Gold @ \$15.00/hour. 1 hour for equipment set-up at \$15.00 and 2 hours of reclamation at \$15.00/hour

9. Dated: 9/28/15 Signature: John R Howell

SUBSCRIBED AND SWORN TO before me, a Notary Public, this 28th day of September 2015

By: Leanna Rose Gonzalez, Notary

Notary Public G

My Commission Expires March 13th, 2018

Bureau of Land Management
Arizona State Office
www.az.blm.gov

No. of Claims: 1 x \$10 = \$10.00
Check No.: 3413 Init. CR
Receipt No.: 3466451
For BLM Use Only

United States Department of the Interior
Bureau of Land Management
LANDS/RECREATION & PLANNING
ONE N CENTRAL AVE
PHOENIX, AZ 85004 -2203
Phone: 602-417-9200

Receipt

No: 3466451

Transaction #: 3566309	
Date of Transaction: 01/04/2016	
CUSTOMER:	
JOHN R HOWELL 24155 GREGORY LN MORENO VALLEY, CA 92557-5519 US	

LINE #	QTY	DESCRIPTION	REMARKS	UNIT PRICE	TOTAL
1	1.00	LOCATABLE MINERALS / MINING CLAIMS- NOT NEW-UNADJUD, ONE AUTH NO. ONLY / MINING CLAIM MONEY RECEIVED CASES: AMC406337/\$20.00	POL - 2 2015	- n/a -	20.00
TOTAL:					\$20.00

PAYMENT INFORMATION					
1	AMOUNT:	20.00	POSTMARKED:	12/29/2015	
	TYPE:	CHECK	RECEIVED:	12/31/2015	
	CHECK NO:	3413			
	NAME:	HOWELL, JOHN R 24155 GREGORY LN MORENO VALLEY CA 92557-5519 US			

REMARKS

This receipt was generated by the automated BLM Collections and Billing System and is a paper representation of a portion of the official electronic record contained therein.

DEPARTMENT OF THE INTERIOR
BUREAU OF LAND MANAGEMENT
MINING CLAIMS

MC Customer Information - With Serial No. and Claim Name
ACTIVE CLAIMS

Admin State: AZ

Geo State: AZ

HOWELL BO-EUN
24155 GREGORY LN
MORENO VALLEY, CA 92557-5519

CUSTOMER ID: 2317482

<u>Serial No.</u>	<u>Claim Name/Number</u>	<u>Lead Serial No.</u>	<u>Disposition</u>
AMC405337	MINERAL WASH GOLD	AMC405325	ACTIVE
AMC407728	CAMP WASH GOLD #1	AMC407728	ACTIVE


Number of ACTIVE cases: 2


PRESS FIRMLY TO SEAL

PRESS FIRMLY TO SEAL

PRIORITY® ★ MAIL ★

 DATE OF DELIVERY SPECIFIED*

 USPS TRACKING™ INCLUDED*

 INSURANCE INCLUDED*

 PICKUP AVAILABLE

* Domestic only

FROM:

John R Howell
24155 Gregory Ln
Moreno Valley, CA
92557

TO:

BLM-AZ state Office
One North Central Ave.
Suite 800
Phoenix, AZ
85004-4427



1006



85004

U.S. POSTAGE
PAID
MORENO VALLEY, CA
92553
DEC 29, 15
AMOUNT
\$5.75
00111050-24



This envelope is made from post-consumer waste. Please recycle - again.

RECEIVED
BLM AZ STATE OFFICE
2015 DEC 31 10:02
PHOENIX, ARIZONA

WHEN USED INTERNATIONALLY,
A CUSTOMS DECLARATION
LABEL MAY BE REQUIRED.

Expected Delivery Day: 12/31/15

USPS TRACKING NUMBER



9505 5111 1050 5363 6274 70

VISIT US AT USPS.COM®
ORDER FREE SUPPLIES ONLINE



This packaging is the property of the U.S. Postal Service® and is provided solely for use in sending Priority Mail® shipments. Misuse may be a violation of federal law. This packaging is not for resale. EP14F © U.S. Postal Service, July 2013; All rights reserved.

UNITED STATES
DEPARTMENT OF THE INTERIOR
BUREAU OF LAND MANAGEMENT

FORM APPROVED
OMB NO.: 1004-0114
Expires: October 31, 2016

AFFIDAVIT OF ANNUAL ASSESSMENT WORK

405325

WHEN RECORDED, MAIL DOCUMENT TO:

NAME: Ronald Simpson

ADDRESS: 5037 Tulip Tree Ln.

CITY, STATE, ZIP: Hazelwood, MO.
63042

FOR COUNTY RECORDER'S USE

No. of Claims 1
x \$10/claim
Total due BLM \$ 10⁰⁰

TO ALL WHOM IT MAY CONCERN:

1. The undersigned certifies that at least \$100 per claim was expended for development, labor and improvements, or equivalent value added, as the annual assessment work for the assessment year ending September 1, 2015 for the following contiguous unpatented mining claim(s), located in the County of La Paz, in the State of Arizona.

BLM Serial No.	Name of Claim	Tp	Rg	Sec	Mer	County Recordation Book and Page No.	Date
405335	Golden Spur	5N	12W	11	Gila Salt River		

RECEIVED
BLM AZ STATE OFFICE
2015 DEC 16 A 12:28
PHOENIX, ARIZONA

(Continued on page 2)

ENTERED
DEC 18 2015
BY: RAM

RECEIPT # 3455913

2. Type of labor and improvements (specify what was done and give the total value for that labor and improvement to show at least \$100 for each claim). If a geological, geochemical, or geophysical survey was performed, as per 30 U.S.C. 28-1, reference the title of the report of survey, give cost and date of the survey and report, and indicate it was filed with the County Recorder:

Description of Work Performed	Value of Work Performed	Date Work Was Performed
Manual labor - removed boulders, filled in holes along road, took samples along claim (NO ASSAY Report)	2 days 16 hours at min. wage.	April 10-11 2014
16 hrs - 2 days at min. wage	\$124.80	

3. Name and mailing address of each person who performed the labor and improvements:

Name (please print)

Ron Simpson

Current Mailing Address (please print)

5037 Tulip Tree Ln.
Hazelwood, Mo.
63042

4. Name and mailing address of each person who holds and claims the subject mining claim(s) for the valuable minerals contained therein. Be sure to indicate if there is a change of address:

Name (please print)

Ron Simpson
Sharon Simpson
Anthony Simpson

Current Mailing Address (please print)

5037 Tulip Tree Ln.
Hazelwood, Mo.
63042

RECEIVED
 DEPT. OF MINES AND METALS
 PHOENIX ARIZONA
 2015 DEC 16 A 12:28

5. The undersigned testifies that on the date of April 12, 2014, all monuments required by law were erected upon the subject claim(s), and all notices required by law were posted on the subject claim(s) or copies thereof were in place, and at said date, each corner monument bore or contained

markings sufficient to appropriately designate the corner of the claim to which it pertains and the name of the claim(s).

I hereby certify under penalty of perjury under the laws of the State of Arizona that the foregoing statements are true and correct:

Ronald E. Simpson Date: 12-4-15
(Signature of person responsible for above statement)

Title 18 U.S.C. 1001 and 43 U.S.C. 1212 make it a crime for any person knowingly and willfully to make to any department or agency of the United States any false, fictitious or fraudulent statements or representations as to any matter within its jurisdiction.

Notary Block

SUBSCRIBED AND SWORN TO before me, this 4 day of December 2015

By: Ronald E. Simpson
(Signature of Affiant)

Title: Notary Paul [Signature]

My Commission Expires: 10/1/2019



INSTRUCTIONS

1. This is an optional form that may be used to satisfy the requirements for the Bureau of Land Management (BLM) under the provisions of 43 U.S.C. §1744 and 30 U.S.C. §28-28d and the regulations thereunder (43 CFR part 3835). Since local and State laws may vary, you should contact your local and State agencies where the claims are located to ensure all applicable laws and requirements are satisfied.
2. The claimant(s) must fill in the date in paragraph 1 for the applicable assessment year and the county and state where the claims are located.
3. All claim names, BLM serial numbers, legal descriptions, and original county recording information must be listed for the claims pertaining to this assessment notice.
4. The claimant(s) must complete paragraph 2 listing all labor or improvements which was performed on or did benefit the subject mining claims. The value and date of the labor or improvements must also be listed. The total amount of labor or improvements can be listed, but the total expenditure must equal at least \$100 for each claim.
5. The names and current mailing addresses of the person(s) performing the labor shall be listed in paragraph 3.
6. The name and current mailing address of each owner (claimant) of the claims shall be listed in paragraph 4. The mailing address shall be the owner's address and not the address of an agent or anyone representing the claimant. Be sure to note if there has been a change of address.
7. Paragraph 5 shall be completed to show the date it was verified that all monuments required by law were properly erected, all notices were posted, and that corners were appropriately designated for all claims listed.
8. An exact legible reproduction or duplicate (other than microfilm or other electronic media) of this affidavit or another type of affidavit of assessment work that you file or will file in the county where each claim is located, must be filed with the BLM on or before December 30 of the calendar year in which the assessment year ends. For mill or tunnel sites, a separate notice of intent to hold must be filed with the BLM on or before December 30. Requirements for filing a notice of intent to hold can be found at 43 CFR 3835.33.
9. A processing fee of \$10 for each claim listed must be remitted to the BLM along with this or any other affidavit of assessment work.

RECEIVED
BLM DISTRICT OFFICE
PHOENIX, ARIZONA
DEC 16 AM 9:28

When Recorded Mail to:

Ronald Simpson
5037 Tulip Tree LN
Hazelwood Mo 63042

Affidavit of Assessment Work "2015"

Document Title

Please find enclosed check # 1464 in
the amount of \$10⁰⁰ for Affidavit
of Assessment Work on claim AMC# 405335
for 2015. Original copies (Notarized)
have been sent to La-Paz County Recorder
for Recording.

Thank You.

Ronald E. Simpson

PHOENIX, ARIZONA

2015 DEC 16 A 12: 28

RECEIVED
BLM ARIZONA STATE OFFICE

Ronald Simpson
5037 Tulip Tree Ln.
Hazelwood, MO 63042

RECEIVED
BLM AZ STATE OFFICE

2015 DEC 16 A 12:28

PHOENIX, ARIZONA



1004



85004

U.S. POSTAGE
PAID
FLORISSANT, MO
63031
DEC 11 15
AMOUNT
\$6.40
R2305M147932-08



Arizon BLM
One North Central Ave.
Suite 800
Phoenix, Az.

85004-4427

Expected Delivery Day: 12/14/2015

USPS TRACKING NUMBER



United States Department of the Interior
Bureau of Land Management
LANDS/RECREATION & PLANNING
ONE N CENTRAL AVE
PHOENIX, AZ 85004 -2203
Phone: 602-417-9200

Receipt

No: 3455913

Transaction #: 3555538	
Date of Transaction: 12/17/2015	
CUSTOMER:	
RONALD E SIMPSON 5037 TULIP TREE LN HAZELWOOD,MO 63042-1552 US	

LINE #	QTY	DESCRIPTION	REMARKS	UNIT PRICE	TOTAL
1	1.00	LOCATABLE MINERALS / MINING CLAIMS- NOT NEW-UNADJUD,ONE AUTH NO. ONLY / MINING CLAIM MONEY RECEIVED CASES: AMC405335/\$10.00		- n/a -	10.00
TOTAL:					\$10.00

PAYMENT INFORMATION					
1	AMOUNT:	10.00	POSTMARKED:	12/11/2015	
	TYPE:	CHECK	RECEIVED:	12/16/2015	
	CHECK NO:	1464			
	NAME:	SIMPSON, RONALD E 5037 TULIP TREE LN HAZELWOOD MO 63042-1552 US			

REMARKS

This receipt was generated by the automated BLM Collections and Billing System and is a paper representation of a portion of the official electronic record contained therein.

UNITED STATES
DEPARTMENT OF THE INTERIOR
BUREAU OF LAND MANAGEMENT

609

405325 407728

FORM APPROVED
OMB NO. 1004-0114
Expires: October 31, 2016

MAINTENANCE FEE WAIVER CERTIFICATION

SEE INSTRUCTIONS ON PAGE 2

- This small miner waiver is filed for the assessment year beginning on September 1, 2015 and ending on September 1, 2016.
- The undersigned and all related parties owned ten or fewer mining claims, mill, or tunnel sites located and maintained on Federal lands in the United States of America on September 1, 2015.
- The undersigned have performed the assessment work required by law for each mining claim listed prior to filing this waiver and understand that by filing this form, the undersigned must file an affidavit of assessment work with the Bureau of Land Management (BLM) by the December 30th following the filing of this waiver.
- The undersigned understand that if the assessment work obligation has not yet come due under 30 U.S.C. 28 (for those claims in their first assessment year only), a notice of intent to hold reciting this condition must be recorded by the December 30th following the filing of this waiver.
- The undersigned understand that mill and tunnel sites may also be listed on this waiver and be waived from payment of the maintenance fee, and that a notice of intent to hold for these sites is required to be filed with the BLM by the December 30th following the filing of this waiver.
- The undersigned understand and acknowledge that pursuant to 43 U.S.C. 1212 and 18 U.S.C. 1001, the filing or recording of a false, fictitious, or fraudulent document with the BLM may result in a fine of up to \$250,000, a prison term not to exceed five years, or both.
- The mining claims, mill or tunnel sites for which this waiver from payment of the maintenance fees is requested are:

CLAIM OR SITE NAME	BLM RECORDATION SERIAL NUMBER
1. MINERAL WASH GOLD	AMC405337 ✓
2. CAMP WASH GOLD	AMC407728
3.	
4.	
5.	
6.	
7.	
8.	
9.	
10.	

BLM RECEIVED
 PHOENIX, ARIZONA
 2015 SEP -2 P 3:20
 BLM STATE OFFICE

The owner(s) (claimants) of the above mining claims and sites are:

John R Howell
 (Owner's Name - Please Print)
 24155 Gregory Lane
 (Owner's Mailing Address)

John R Howell
 (Owner's Signature)
 Moreno Valley CA 92557
 (City) (State) (Zip Code)

Bo-Eun Howell
 (Owner's Name - Please Print)
 24155 GREGORY LN
 (Owner's Mailing Address)

Bo-Eun Howell
 (Owner's Signature)
 MORENO VALLEY CA 92557
 (City) (State) (Zip Code)

(Owner's Name - Please Print)
 (Owner's Mailing Address)

This waiver was rec'd
 timely to correct the
 deficient waiver doc.
 rec'd timely 9-2-15
 (City)

(Owner's Signature)
 (State) (Zip Code)

(Owner's Name - Please Print)
 (Owner's Mailing Address)

(Owner's Signature)
 (State) (Zip Code)

BLM RECEIVED
 PHOENIX, ARIZONA
 2015 DEC 22 P 5:59
 BLM STATE OFFICE

RECEIVED 12-23-15
 INTERI
 BY: *pm*

Nov 9/16

UNITED STATES
DEPARTMENT OF THE INTERIOR
BUREAU OF LAND MANAGEMENT

609

405325 407728

FORM APPROVED
OMB NO. 1004-0114
Expires: October 31, 2016

MAINTENANCE FEE WAIVER CERTIFICATION

SEE INSTRUCTIONS ON PAGE 2

- This small miner waiver is filed for the assessment year beginning on September 1, 2015 and ending on September 1, 2016.
- The undersigned and all related parties owned ten or fewer mining claims, mill, or tunnel sites located and maintained on Federal lands in the United States of America on September 1, 2015.
- The undersigned have performed the assessment work required by law for each mining claim listed prior to filing this waiver and understand that by filing this form, the undersigned must file an affidavit of assessment work with the Bureau of Land Management (BLM) by the December 30th following the filing of this waiver.
- The undersigned understand that if the assessment work obligation has not yet come due under 30 U.S.C. 28 (for those claims in their first assessment year only), a notice of intent to hold reciting this condition must be recorded by the December 30th following the filing of this waiver.
- The undersigned understand that mill and tunnel sites may also be listed on this waiver and be waived from payment of the maintenance fee, and that a notice of intent to hold for these sites is required to be filed with the BLM by the December 30th following the filing of this waiver.
- The undersigned understand and acknowledge that pursuant to 43 U.S.C. 1212 and 18 U.S.C. 1001, the filing or recording of a false, fictitious, or fraudulent document with the BLM may result in a fine of up to \$250,000, a prison term not to exceed five years, or both.
- The mining claims, mill or tunnel sites for which this waiver from payment of the maintenance fees is requested are:

CLAIM OR SITE NAME	BLM RECORDATION SERIAL NUMBER
1. MINERAL WASH GOLD	AMC405337 ✓
2. CAMP WASH GOLD	AMC407728
3.	
4.	
5.	
6.	
7.	
8.	
9.	
10.	

RECEIVED
BLM ALBUQUERQUE OFFICE
2015 SEP -2 P 3:20
PHOENIX, ARIZONA

The owner(s) (claimants) of the above mining claims and sites are:

John R Howell

(Owner's Name - Please Print)

John R Howell

(Owner's Signature)

24155 Gregory Lane

(Owner's Mailing Address)

Moreno Valley

(City)

CA

(State)

92557

(Zip Code)

(Owner's Name - Please Print)

(Owner's Signature)

(Owner's Mailing Address)

(City)

(State)

(Zip Code)

(Owner's Name - Please Print)

(Owner's Signature)

(Owner's Mailing Address)

(City)

(State)

(Zip Code)

(Owner's Name - Please Print)

(Owner's Signature)

(Owner's Mailing Address)

(City)

(State)

(Zip Code)

(Continued on page 2)

INTEREST
SEP 14 2015
BY: *RM*

nmw
9/11/2015

CORRECTED FORM

Form 3830-2
(October 2013)

UNITED STATES
DEPARTMENT OF THE INTERIOR
BUREAU OF LAND MANAGEMENT

MAINTENANCE FEE WAIVER CERTIFICATION

225

405325
425083
FORM APPROVED
OMB NO. 1004-0114
Expires: October 31, 2016

SEE INSTRUCTIONS ON PAGE 2

- This small miner waiver is filed for the assessment year beginning on September 1, _____ and ending on September 1, _____.
- The undersigned and all related parties owned ten or fewer mining claims, mill, or tunnel sites located and maintained on Federal lands in the United States of America on September 1, 2015.
- The undersigned have performed the assessment work required by law for each mining claim listed prior to filing this waiver and understand that by filing this form, the undersigned must file an affidavit of assessment work with the Bureau of Land Management (BLM) by the December 30th following the filing of this waiver.
- The undersigned understand that if the assessment work obligation has not yet come due under 30 U.S.C. 28 (for those claims in their first assessment year only), a notice of intent to hold reciting this condition must be recorded by the December 30th following the filing of this waiver.
- The undersigned understand that mill and tunnel sites may also be listed on this waiver and be waived from payment of the maintenance fee, and that a notice of intent to hold for these sites is required to be filed with the BLM by the December 30th following the filing of this waiver.
- The undersigned understand and acknowledge that pursuant to 43 U.S.C. 1212 and 18 U.S.C. 1001, the filing or recording of a false, fictitious, or fraudulent document with the BLM may result in a fine of up to \$250,000, a prison term not to exceed five years, or both.
- The mining claims, mill or tunnel sites for which this waiver from payment of the maintenance fees is requested are:

CLAIM OR SITE NAME	BLM RECORDATION SERIAL NUMBER
1. MEGAN'S GOLD	AMC 425083
2. BOOT JACK GOLD	AMC 405327
3.	
4.	
5.	
6.	
7.	
8.	
9.	
10.	

RECEIVED
BLM STATE OFFICE
2015 OCT 22 P 3:08
PHOENIX, ARIZONA

The owner(s) (claimants) of the above mining claims and sites are:

ALMA GLOBE GROUP INC (WYOMING COMPANY)
 EDITH SILVER HARBOUR, CEO Edith Silverharbour
(Owner's Name - Please Print) Director (Owner's Signature)
 3806A BLOOR STR W, APT 1 TORONTO ON M9J6C2
(Owner's Mailing Address) (City) (State) (Zip Code)

SUMMIT EXPONENTIAL LLC
 EDITH SILVER HARBOUR, CEO Edith Silverharbour
(Owner's Name - Please Print) (Owner's Signature)
 3806A BLOOR STR W, APT 1 TORONTO ON M9J6C2
(Owner's Mailing Address) (City) (State) (Zip Code)
 CANADA

(Owner's Name - Please Print) (Owner's Signature)

(Owner's Mailing Address) (City) (State) (Zip Code)

(Owner's Name - Please Print) (Owner's Signature)

(Owner's Mailing Address) (City) (State) (Zip Code)

(Continued on page 2)

Corrected Waiver for 2016

Form 3830-2
(October 2013)

UNITED STATES
DEPARTMENT OF THE INTERIOR
BUREAU OF LAND MANAGEMENT
MAINTENANCE FEE WAIVER CERTIFICATION

409
225

Amc 405325
Amc 425083

FORM APPROVED
OMB NO. 1004-0114
Expires: October 31, 2016

SEE INSTRUCTIONS ON PAGE 2

- This small miner waiver is filed for the assessment year beginning on September 1, _____ and ending on September 1, _____.
- The undersigned and all related parties owned ten or fewer mining claims, mill, or tunnel sites located and maintained on Federal lands in the United States of America on September 1, 2015.
- The undersigned have performed the assessment work required by law for each mining claim listed prior to filing this waiver and understand that by filing this form, the undersigned must file an affidavit of assessment work with the Bureau of Land Management (BLM) by the December 30th following the filing of this waiver.
- The undersigned understand that if the assessment work obligation has not yet come due under 30 U.S.C. 28 (for those claims in their first assessment year only), a notice of intent to hold reciting this condition must be recorded by the December 30th following the filing of this waiver.
- The undersigned understand that mill and tunnel sites may also be listed on this waiver and be waived from payment of the maintenance fee, and that a notice of intent to hold for these sites is required to be filed with the BLM by the December 30th following the filing of this waiver.
- The undersigned understand and acknowledge that pursuant to 43 U.S.C. 1212 and 18 U.S.C. 1001, the filing or recording of a false, fictitious, or fraudulent document with the BLM may result in a fine of up to \$250,000, a prison term not to exceed five years, or both.
- The mining claims, mill or tunnel sites for which this waiver from payment of the maintenance fees is requested are:

CLAIM OR SITE NAME	BLM RECORDATION SERIAL NUMBER
1. MEGAN'S GOLD (LA PAZ)	425083 405085
2. BOOT JACK GOLD	405327
3.	
4.	
5.	
6.	
7.	
8.	
9.	
10.	

RECEIVED
BLM WEST OFFICE
PHOENIX, ARIZONA
2015 AUG 28 P 4:51

The owner(s) (claimants) of the above mining claims and sites are:

ALMAGLOBE GROUP INC (WYOMING COMPANY) (S)
 ESUMMITEXPONENTIAL LLC Edith Silverlabour
 (Owner's Name - Please Print) (Owner's Signature)
 3806A BLOOR STR W, APT 1 TORONTO, ONTARIO M9B6C2
 (Owner's Mailing Address) (City) (State) (Zip Code)
 CANADA

(Owner's Name - Please Print) (Owner's Signature)
 (Owner's Mailing Address) (City) (State) (Zip Code)

 (Owner's Name - Please Print) (Owner's Signature)
 (Owner's Mailing Address) (City) (State) (Zip Code)

 (Owner's Name - Please Print) (Owner's Signature)
 (Owner's Mailing Address) (City) (State) (Zip Code)

405325
425083

1225

Form 3830-2
(January 2004)

UNITED STATES DEPARTMENT OF THE INTERIOR
BUREAU OF LAND MANAGEMENT

AA

FORM APPROVED
OMB NO. 1004-0114
Expires: December 31, 2006

MAINTENANCE FEE WAIVER CERTIFICATION

SEE INSTRUCTIONS ON REVERSE

1. This small miner waiver is filed for the assessment year beginning at noon on September 1, 2015 and ending at noon on September 1, 2016.
2. The undersigned and all related parties owned ten or fewer mining claims, mill, or tunnel sites located and maintained on Federal lands in the United States of America on September 1, 2015.
3. The undersigned have performed the assessment work required by law for each mining claim listed prior to filing this waiver and understand that by filing this form; an affidavit of assessment work must be recorded by the December 30th following the filing of this waiver.
4. The undersigned understand that if the assessment work obligation has not yet come due under 30 U.S.C. 28 (for those claims in their first assessment year only); a notice of intent to hold reciting this condition must be recorded by the December 30th following the filing of this waiver.
5. The undersigned understand that mill and tunnel sites may also be listed upon this waiver and be waived from payment of the maintenance fee; and that a notice of intent to hold for these sites is required to be recorded by the December 30th immediately following the filing of this waiver.
6. The undersigned understand and acknowledge that pursuant to 43 U.S.C. 1212 and 18 U.S.C. 1001; the filing or recording of a false, fictitious, or fraudulent document with the Bureau of Land Management may result in a fine of up to \$250,000, a prison term not to exceed five years, or both.
7. The mining claims, mill or tunnel sites for which this waiver from payment of the maintenance fees is requested are:

CLAIM OR SITE NAME	BLM RECORDATION SERIAL NUMBER
1. BOOT JACK GOLD	405327 ✓
2. MEGAN'S GOLD	425083
3.	
4.	
5.	
6.	
7.	
8.	
9.	
10.	

expired form

The owner(s) (claimants) of the above mining claims and sites are:

SUMMIT EXPONENTIAL LLC *Edith Silverthorn*
(Owner's Name - Please Print) (Owner's Signature)

MAILING ADDRESS: 3806A BLOOR STR W, TORONTO, ON M9B6C2
(Street or P.O. Box) (City) (State) (Zip Code)
(REGISTERED AGENT'S ADDRESS: 5348 VEGAS DR LAS VEGAS NV 89108
(City) (State) (Zip Code)

ALMAGLOBE GROUP INC *Edith Silverthorn*
(Owner's Name - Please Print) (Owner's Signature)

MAILING ADDRESS: 3806A BLOOR STR W, APT 1, TORONTO, ON, CANADA M9B6C2
(Street or P.O. Box) (City) (State) (Zip Code)
(Registered agent's address: 1621 Central Ave, CHENEY, WY 82001
(City) (State) (Zip Code)

(Owner's Name - Please Print) (Owner's Signature)
(Street or P.O. Box)
(City) (State) (Zip Code)

RECEIVED
BLM AZ STATE OFFICE
2015 AUG 11 A 9:16
PHOENIX, ARIZONA

(Continued on page 2)

NW-128 9/4

1225
UNITED STATES DEPARTMENT OF THE INTERIOR
BUREAU OF LAND MANAGEMENT

405325
425083

MAINTENANCE FEE WAIVER CERTIFICATION

SEE INSTRUCTIONS ON REVERSE

FORM APPROVED
OMB NO. 1004-0114
Expires: December 31, 2006

1. This small miner waiver is filed for the assessment year beginning at noon on September 1, 2015 and ending at noon on September 1, 2016.
2. The undersigned and all related parties owned ten or fewer mining claims, mill, or tunnel sites located and maintained on Federal lands in the United States of America on September 1, 2015.
3. The undersigned have performed the assessment work required by law for each mining claim listed prior to filing this waiver and understand that by filing this form; an affidavit of assessment work must be recorded by the December 30th following the filing of this waiver.
4. The undersigned understand that if the assessment work obligation has not yet come due under 30 U.S.C. 28 (for those claims in their first assessment year only); a notice of intent to hold reciting this condition must be recorded by the December 30th following the filing of this waiver.
5. The undersigned understand that mill and tunnel sites may also be listed upon this waiver and be waived from payment of the maintenance fee; and that a notice of intent to hold for these sites is required to be recorded by the December 30th immediately following the filing of this waiver.
6. The undersigned understand and acknowledge that pursuant to 43 U.S.C. 1212 and 18 U.S.C. 1001; the filing or recording of a false, fictitious, or fraudulent document with the Bureau of Land Management may result in a fine of up to \$250,000, a prison term not to exceed five years, or both.
7. The mining claims, mill or tunnel sites for which this waiver from payment of the maintenance fees is requested are:

CLAIM OR SITE NAME	BLM RECORDATION SERIAL NUMBER
1. BOOT JACK GOLD	405327 ✓
2. MEGAN'S GOLD	425083
3.	
4.	
5.	
6.	
7.	
8.	
9.	
10.	

The owner(s) (claimants) of the above mining claims and sites are:

SUMMIT EXPONENTIAL LLC Edith Silverthorn
(Owner's Name - Please Print) (Owner's Signature)

MAILING ADDRESS: 3806A BLOOR STR W, TORONTO, ON M9B 6C2
(Street or P.O. Box) (City) (State) (Zip Code)
(REGISTERED AGENT'S ADDRESS: 5348 VEGAS DR LAS VEGAS, NV 89108
(City) (State) (Zip Code) CANADA

ALMAGLOBE GROUP INC Edith Silverthorn
(Owner's Name - Please Print) (Owner's Signature)

MAILING ADDRESS: 3806A BLOOR STR W, APT 1, TORONTO, ON, CANADA M9B 6C2
(Street or P.O. Box) (City) (State) (Zip Code)
(Registered agent's address: 1621 Central Ave CHEROKEE, WY 82001
(City) (State) (Zip Code)

(Owner's Name - Please Print)

(Owner's Signature)

(Street or P.O. Box)

(City)

(State)

(Zip Code)

(Continued on page 2)

RECEIVED
BLM AZ STATE OFFICE
2015 AUG 11 A 9:16
PHOENIX, ARIZONA

NW-132 9/4

(Owner's Name - Please Print)	(Owner's Signature)		
(Street or P.O. Box)	(City)	(State)	(Zip Code)
(Owner's Name - Please Print)	(Owner's Signature)		
(Street or P.O. Box)	(City)	(State)	(Zip Code)
(Owner's Name - Please Print)	(Owner's Signature)		
(Street or P.O. Box)	(City)	(State)	(Zip Code)
(Owner's Name - Please Print)	(Owner's Signature)		
(Street or P.O. Box)	(City)	(State)	(Zip Code)

INSTRUCTIONS

- | | |
|--|---|
| <ol style="list-style-type: none"> 1. This certification is made under the provisions of § 1744 of Title 43 and § 28-28k of Title 30 of the United States Code; and the regulations thereunder (43 CFR Part 3830). 2. The claimant(s) must fill in the dates in paragraph 1 for the beginning and ending of the assessment year for which this waiver is sought. 3. The claimant(s) must fill in the date in paragraph 2 for the beginning of the assessment year for which this waiver is sought. 4. All claim and site names and Bureau of Land Management (BLM) serial numbers must be listed for the mining claims, mill sites, and tunnel sites for which the waiver is sought. 5. All owners of the mining claims, mill sites, and tunnel sites and their addresses must be given. 6. This waiver form must be signed by all the claimants or their designated agent, in original form. If an agent is designated, a notarized designation of agent, signed by all of the claimants with proper address given, must be submitted with this waiver. | <ol style="list-style-type: none"> 7. This form must be filed no later than September 1st for the upcoming assessment year in the BLM State Office where the mining claims or sites are recorded, or the waiver cannot be granted by the BLM. (Example: to obtain a waiver for the assessment year 2000, which begins at noon on September 1, 1999, you must qualify for and file for a waiver no later than September 1, 1999, in the proper BLM State Office). 8. For all mining claims which require assessment work, you must record an affidavit of labor on or before the December 30th immediately following the filing of this waiver. For all other mining claims or sites waived, you must record a notice of intent to hold on or before the December 30th immediately following the filing of this waiver. 9. Mill and tunnel sites may also be listed upon this waiver and be waived from payment of the maintenance fee. A notice of intent to hold for these sites is required to be filed by the December 30th following the filing of this waiver. |
|--|---|

NOTICE/BURDEN HOURS STATEMENT

The Privacy Act of 1974, *as amended*, and the regulation in 43 CFR 2.48(d) provide that you be furnished the following information in connection with the information required by this certification of waiver from rental fees.

AUTHORITY: 30 U.S.C. 28-28k; 43 U.S.C. 1201, 1457, 1740, and 1744; and 43 CFR 3830.

PRINCIPLE PURPOSE: This information is to be used to verify that the owner(s) (claimants) of a mining claim has complied with 30 U.S.C. 28f and is entitled to perform assessment work in lieu of paying the maintenance fee for the mining claims listed on this form.

ROUTINE USE: (1) Adjudication of the claimant(s) certification of waiver from paying the maintenance fee otherwise required by 30 U.S.C. 28f. (2) Disclosure may be made to appropriate Federal agencies when location is made within the agency's geographic area of responsibility. (3) Information from the record and/or the record will be transferred to the appropriate Federal, State, or local agency, or a member of the public in response to a specific request for pertinent information. (4) Information may also be provided to the Department of Justice or in a proceeding before a court or adjudicative body; or to Federal, State, local or foreign agencies when needed for enforcement of civil or criminal codes or applicable regulations concerning title rights upon the public land.

EFFECT OF NOT PROVIDING INFORMATION: Disclosure of this information is required by 30 U.S.C. 28f and 43 CFR Part 3830 for those qualified claimants wishing to take the small miner waiver allowed. Failure to supply the information required in this form to support the claimants certification of waiver from payment of the otherwise required maintenance fees will result in the waiver being disallowed and the mining claims subject to forfeiture by BLM under 30 U.S.C. 28i.

The Paperwork Reduction Act of 1995 requires us to inform you that:

This information is being collected to allow the BLM to determine if you qualify for a waiver from the payment of \$100 per mining claim or site maintenance fee established in 30 U.S.C. 28f and the implementing regulations at 43 CFR 3830. A response to this request is required in accordance with the statute to obtain your benefit.

BLM would like you to know that you do not have to respond to this, or any other, Federal agency-sponsored information collection unless it displays a currently valid OMB control number.

Public reporting burden for this form is estimated to average 8 minutes (0.133 hours) per response, including time to review instructions, gathering and maintaining data, and completing and reviewing the form. Direct comments regarding this burden estimate, or any other aspect of this form, to the U.S. Department of the Interior, Bureau of Land Management, (1004-0114) Bureau Information Collection Clearance Officer (WO-630), Mail Stop 401 LS, 1849 C St., N.W., Washington, D.C. 20240.

FOR OFFICIAL USE ONLY

ATTN: BUREAU OF LAND MANAGEMENT - ARIZONA

Mining Claims Office
Arizona State Office
One North Central Avenue, Suite 800
Phoenix, AZ 85004-4427

To Whom it May Concern

This is a cover letter for the attachments.

Attached is the filing for the **AFFIDAVIT OF PERFORMANCE OF ANNUAL WORK**.

Attachments **signed in front of a notary public by:**

Summit Exponential (Nevada) LLC./(Edith Silverharbour, CEO), whose official address is:
5348 Vegas Dr, Las Vegas, NV 89108


and its mailing address is (**We would like to ask you to send the filed documentation back:**)

3806A BLOOR STR W TORONTO, ON M9B 6C2 CANADA.

Our phone number **changed** to 647-925-1499 and also skype: 702-475-5847.

Representatives of Summit Exponential LLC., and a hired friend went to Arizona on May 1, 2015 (have airplane tickets, hotel and rental car receipts and also the people we asked for helping us can prove that we were there, please let us know if it is necessary and we are happy to send the copies). Representative of Almaglobe Group Inc. stayed until May 10, 2015 and performed lots of maintenance work.

Regards,



Edith Silverharbour
Almaglobe Group Inc
3806A Bloor Str W Toronto,
ON M9B 6C2 Canada.
almaglobe@gmail.com
647-925-1499

Attachments : Affidavit of Performance of Annual Work

ALMAGLOBE GROUP INC.
CHEYENNE, WY 82001
ALMAGLOBE OFFICE
USA EIN 45-4533300

SUMMIT EXPONENTIAL
5348 VEGAS DR. NV
LAS VEGAS, NV 89108

RECEIVED
BLM AZ STATE OFFICE
2015 AUG 11 A 9:15
PHOENIX, ARIZONA

UNITED STATES
DEPARTMENT OF THE INTERIOR
BUREAU OF LAND MANAGEMENT

FORM APPROVED
OMB NO.: 1004-0114
Expires: October 31, 2016

405325
425083

AFFIDAVIT OF ANNUAL ASSESSMENT WORK

WHEN RECORDED, MAIL DOCUMENT TO:

① ALMAGLOBE GROUP INC
NAME: EDITH SILVER HARBOUR

MAILING

ADDRESS: 3806A BLOOR STR W,
APT 1
CITY, STATE, ZIP: TORONTO, ON
M9B 6C2 CANADA

FOR COUNTY RECORDER'S USE

REG. AGENT'S ADDRESS: 1621 CENTRAL AVE, CHEYENNE, WY 82001

② SUMMIT EXPONENTIAL LLC/EDITH
3806A BLOOR STR W, TORONTO, ON M9B6C2
SILVER HARBOUR CANADA

No. of Claims _____
x \$10/claim
Total due BLM \$ _____

TO ALL WHOM IT MAY CONCERN:

(Registered agent: 5348 VEGAS DR. LAS VEGAS, NV 89108)

1. The undersigned certifies that at least \$100 per claim was expended for development, labor and improvements, or equivalent value added, as the annual assessment work for the assessment year ending September 1, 2015 for the following contiguous unpatented mining claim(s), located in the County of LA PAZ, in the State of ARIZONA.

BLM Serial No.	Name of Claim	Tp	Rg	Sec	Mer	County Recordation Book and Page No.	Date
		Example: 13N 5E 14 MDM					
① 405327	BOOT JACK	JN	12W	11			OCT 29, 2013.
② 425083	HEGANS GOLD	JN	12W	11			FEB 19, 2015.

RECEIVED
BLM AZ STATE OFFICE
2015 AUG 11 A 9:15
PHOENIX, ARIZONA

ENTERED
AUG 18 2015
BY: Ram

(Continued on page 2)

RECEIPT # 3365248

2. Type of labor and improvements (specify what was done and give the total value for that labor and improvement to show at least \$100 for each claim). If a geological, geochemical, or geophysical survey was performed, as per 30 U.S.C. 28-1, reference the title of the report of survey, give cost and date of the survey and report, and indicate it was filed with the County Recorder:

Description of Work Performed	Value of Work Performed	Date Work Was Performed
CLEANING AREA, MAINTAINING	} MORE THAN \$100/MINE 8 DAYS / 8 X 6 HOURS	} MAY 1 - MAY 9 2015
NATURAL ENVIRONMENT, SURFACE		
WORKS, IMPROVEMENTS		

3. Name and mailing address of each person who performed the labor and improvements:

Name (please print)	Current Mailing Address (please print)
EDITH SILVERHARBOUR	3806A BLOOR STR W, APT 1
MEGAN SILVERHARBOUR	TORONTO, ON M9B 6C2, CANADA
HIRED FRIEND	TORONTO (WEST MALL), CANADA

4. Name and mailing address of each person who holds and claims the subject mining claim(s) for the valuable minerals contained therein. Be sure to indicate if there is a change of address:

Name (please print)	Current Mailing Address (please print)
① ALMA GLOBE GROUP INC	} 3806A BLOOR STR W, APT 1 TORONTO, ON
② SUMMIT EXPONENTIAL LLC	} M9B 6C2 CANADA

RECEIVED
 BLM AZ STATE OFFICE
 2015 AUG 11 AM 11:15
 PHOENIX, ARIZONA

5. The undersigned testifies that on the date of _____, 20____, all monuments required by law were erected upon the subject claim(s), and all notices required by law were posted on the subject claim(s) or copies thereof were in place, and at said date, each corner monument bore or contained

markings sufficient to appropriately designate the corner of the claim to which it pertains and the name of the claim(s).

CITY/PROV: TORONTO, ONTARIO

I hereby certify under penalty of perjury under the laws of the State of _____ that the foregoing statements are true and correct:

Edith Silverharbour

Date: AUG 7 2015

(Signature of person responsible for above statement)

Title 18 U.S.C. 1001 and 43 U.S.C. 1212 make it a crime for any person knowingly and willfully to make to any department or agency of the United States any false, fictitious or fraudulent statements or representations as to any matter within its jurisdiction.

Notary Block

AUG 7 2015

SUBSCRIBED AND SWORN TO before me, this _____ day of _____ at: CITY/PROV: TORONTO, ONTARIO 20

By: EDITH SILVERHARBOUR
(Signature of Affiant)

Title: _____

Jeff Brown
Notary Public
for Ontario

JEFFERY A. BROWN
Toronto Notary Public
800 Bathurst Street, Suite 404
Toronto, Ontario, M5R 3M8
Tel: (416) 939-4158

My Commission Expires: _____
Lawyer - No Expiry

INSTRUCTIONS

1. This is an optional form that may be used to satisfy the requirements for the Bureau of Land Management (BLM) under the provisions of 43 U.S.C. §1744 and 30 U.S.C. §28-28d and the regulations thereunder (43 CFR part 3835). Since local and State laws may vary, you should contact your local and State agencies where the claims are located to ensure all applicable laws and requirements are satisfied.
2. The claimant(s) must fill in the date in paragraph 1 for the applicable assessment year and the county and state where the claims are located.
3. All claim names, BLM serial numbers, legal descriptions, and original county recording information must be listed for the claims pertaining to this assessment notice.
4. The claimant(s) must complete paragraph 2 listing all labor or improvements which was performed on or did benefit the subject mining claims. The value and date of the labor or improvements must also be listed. The total amount of labor or improvements can be listed, but the total expenditure must equal at least \$100 for each claim.
5. The names and current mailing addresses of the person(s) performing the labor shall be listed in paragraph 3.
6. The name and current mailing address of each owner (claimant) of the claims shall be listed in paragraph 4. The mailing address shall be the owner's address and not the address of an agent or anyone representing the claimant. Be sure to note if there has been a change of address.
7. Paragraph 5 shall be completed to show the date it was verified that all monuments required by law were properly erected, all notices were posted, and that corners were appropriately designated for all claims listed.
8. An exact legible reproduction or duplicate (other than microfilm or other electronic media) of this affidavit or another type of affidavit of assessment work that you file or will file in the county where each claim is located, must be filed with the BLM on or before December 30 of the calendar year in which the assessment year ends. For mill or tunnel sites, a separate notice of intent to hold must be filed with the BLM on or before December 30. Requirements for filing a notice of intent to hold can be found at 43 CFR 3835.33.
9. A processing fee of \$10 for each claim listed must be remitted to the BLM along with this or any other affidavit of assessment work.

RECEIVED
BLM STATE OFFICE
PHOENIX, ARIZONA
AUG 11 9:16

EDITH SILVERHARBOUR
3806A BLOOR STR W
APT 1
TORONTO, ON
M9B 6C2
CANADA

RECEIVED
BLM AZ STATE OFFICE

2015 OCT 22 P 2:59

PHOENIX, ARIZONA



PB031 5048480
000225 V9P13
1015 052429

CANADA POSTES
POST CANADA

01.18

L5P 1C4 2015.10.15

DEPARTMENT OF THE INTERIOR
BUREAU OF LAND MANAGEMENT
ATTN: BROWN, PAULINE

ONE NORTH CENTRAL AVE
SUITE 800
PHOENIX, AZ
85004-4427
USA

6500434427

POSTNET

United States Department of the Interior
Bureau of Land Management
 LANDS/RECREATION & PLANNING
 ONE N CENTRAL AVE
 PHOENIX, AZ 85004 -2203
 Phone: 602-417-9200

Receipt

No: 3365248

Transaction #: 3463307	
Date of Transaction: 08/12/2015	
CUSTOMER:	
SUMMIT EXPONENTIAL LLC 360A BLOOR STR W TORONTO, ON M9B 6C2 CA	

LINE #	QTY	DESCRIPTION	REMARKS	UNIT PRICE	TOTAL
1	1.00	LOCATABLE MINERALS / MINING CLAIMS-NOT NEW-UNADJUD, ONE AUTH NO. ONLY / MINING CLAIM MONEY RECEIVED CASES: AMC405327/\$20.00	MAINT FEE WAIVER (2) 2016 / POL (2) 2015	- n/a -	20.00
2	1.00	LOCATABLE MINERALS / MINING CLAIMS-NOT NEW-UNADJUD, ONE AUTH NO. ONLY / MINING CLAIM MONEY RECEIVED CASES: AMC405536/\$40.00		- n/a -	40.00
TOTAL:					\$60.00

POL'S RECEIVED WITH DIFFERENT WAIVER 8/24/2015. Ram

PAYMENT INFORMATION					
1	AMOUNT:	20.00	POSTMARKED:	08/10/2015	
	TYPE:	CHECK	RECEIVED:	08/11/2015	
	CHECK NO:	321			
	NAME:	ALMAGLOBE GROUP INC 125 S KING ST JACKSON WY 83001 US			
2	AMOUNT:	40.00	POSTMARKED:	08/10/2015	
	TYPE:	CHECK	RECEIVED:	08/11/2015	
	CHECK NO:	322			
	NAME:	ALMAGLOBE GROUP INC 125 S KING ST JACKSON WY 83001 US			

ENTERED
 BY: *Ram*

REMARKS

DOCUMENTATION WAS RECEIVED FOR AMC405327 & AMC425083 FOR \$20. NO
DOCUMENTATION RECEIVED FOR \$40 FOR AMC405536, AMC415227, AMC405331, &
AMC405535 (AS NOTED ON THE MEMO LINE OF THE CHECK #322)

This receipt was generated by the automated BLM Collections and Billing System and is a paper representation of a portion of the official electronic record contained therein.



Brown, Pauline <paulinebrown@blm.gov>

Corrected 2016 Waiver for AMC405327 and AMC425083

1 message

Brown, Pauline <paulinebrown@blm.gov>
To: almaglobe@gmail.com

Mon, Oct 5, 2015 at 3:19 PM

We need another corrected waiver for the above mentioned claims.

We received the first waiver on 8/11/15, but the form was expired and the person signing the waiver (Edith S.) did not specify on the waiver (next to her signature) what signing authority she had with both companies.

We received the second waiver on 8/28/15, on the most current form (expires: Oct 31, 2016), but the person signing the waiver (Edith S.) did not specify on the waiver (next to her signature) what signing authority she has with both companies listed.

Whoever filled out the waiver form wrote the wrong AMC number (AMC405083), for MEGANS GOLD, the correct number is **AMC425083**. The person failed to list both companies separately and they failed to give their signing authority after their signature.

You must send in a corrected waiver on a non-expired form again. Write the correct AMC numbers and list BOTH companies with their separate address in the left hand column of the waiver form. The person(s) signing the waiver on behalf of each company must state the signing authority they have with each company. We must have the original signatures and please do write at the very top left hand corner the words "Corrected Waiver for 2016".

Thank you kindly; If you have any questions please do call me.

—
PAULINE BROWN
LAND LAW EXAMINER
BUREAU OF LAND MANAGEMENT
ARIZONA STATE OFFICE
ONE NORTH CENTRAL AVE, STE 800
PHOENIX, AZ 85004-4427
OFFICE: (602) 417-9360
FAX: (602) 417-9490; 602-417-9452
paulinebrown@blm.gov

AlmaGlobe <almaglobe@gmail.com>
Reply-To: almaglobe1@gmail.com
To: "Brown, Pauline" <paulinebrown@blm.gov>

Tue, Oct 6, 2015 at 7:32 AM

Hi dear Brown, Pauline,

I am sorry for these mistakes.

We had a nice conversation and I actually sent already still in August (at the end) corrected forms right away. I have the sneaking suspicion that you might not receive it, so I will send it again. (I even have the courier receipt somewhere).

Just for your information: Since we are Canadian citizens, we have to have a structure to own a US company: I and my daughter had to create a corporation in Canada. That can own a US corporation (Almaglobe Group INC) and that can own LLCs and one of them is Summit Exponential LLC. So I am the owner, the CEO and director. My daughter is the corporate secretary and director and owner as well.

We will send out the form again. And I also will scan it in for you again.

thanks: Edith Silverharbour

[Quoted text hidden]

Brown, Pauline <paulinebrown@blm.gov>
To: almaglobe1@gmail.com

Tue, Oct 6, 2015 at 7:36 AM

Thank you Edith,

It is very important that at all times you include your signing authority for the companies you sign for. If you have a POA you would have to include that as well. Please send it to my attention so that it will come directly to me. I will need to have the original signatures so a scanned copy will not be adequate.

[Quoted text hidden]

**DEPARTMENT OF THE INTERIOR
BUREAU OF LAND MANAGEMENT
MINING CLAIMS**

Run Date/Time: 10/15/2015 11:30 AM

(LIVE) Serial Register Page

Page 1 of 1

01 05-10-1872;017STAT0091;30USC26,28,34

Total Acres
20.000

Serial Number
AMC425083
Lead File Number
AMC425083

Case Type 384101: LODE CLAIM

Claim Name: MEGANS GOLD

Commodity :

Case Disposition: ACTIVE

Required Maintenance Fee: \$155.00

Name & Address	Int Rel
SUMMIT EXPONENTIAL LLC 3806 BLOOR ST W UNIT 1 TORONTO, ON M9B 6-C2	CLAIMANT

Mer Twp	Rng	Sec	Quadrant	District/Field Office	County
14	0050N	0120W	011 SW	LAKE HAVASU FO	LA PAZ

Act Date	Code	Action	Action Remarks	Receipt Number
09/02/2013	403	LOCATION DATE		
09/30/2013	395	RECORDATION NOTICE RECD	1	2891758
08/11/2015	483	SMALL MINER CERT FILED	2016	
08/11/2015	480	EVID OF ASSMT FILED	2015	3365248
07/09/2014	483	SMALL MINER CERT FILED	2015	
09/30/2013	484	LOCATION YEAR / MAINTENANCE	2014;\$140	2891758
07/09/2014	480	EVID OF ASSMT FILED	2014	3074319
08/28/2015	247	FUTURE ACTION SUSPENSE	WVR-SIGNOR TITLE	
04/23/2014	669	LAND STATUS CHECKED		
10/29/2013	396	TRF OF INTEREST FILED	KAROLYI STEVE	2899922
09/30/2013	501	ACCT ADV IN LEAD FILE	AMC425083-AMC425084;	

Line Nr Remarks

**NO WARRANTY IS MADE BY BLM
FOR USE OF THE DATA FOR
PURPOSES NOT INTENDED BY BLM**

CBS Export Results Report

Include Resolved Records

- Record Status
- Error Records (E/M/I)
- Accepted Records (A/W)
- "On Hold" Records (H)
- All Records (for s/n or receipt nr)
- Exported, No Results From CBS
- New (not yet exported)

Search Criteria
 Enter export Date (mm/dd/yyyy) ALL
 Serial Number match (optional)
 Receipt Nr (optional) 3365248
 Export Nr (exclusive)
 LR2000 User (defaults to login) ALL

Responsible Area (Errors Only)
 User (U,X)
 Programmer (P,X)
 All (U,P,X)

[User Guide](#)

[Printable Format \(legal/landscape\)](#)

Resend?	Export Nr	A/D	Serial Nr	Mult	Code	\$ Amount	Remarks	Receipt Nr	LR2000 User	#Msg	Resolved?	OK	Stat1	Area	CBS Msg 1	Stat2	Area	Msg 2	CBS 392 ID	392 \$ Amt	Action Update Date	Resend	Reser	gl
<input type="checkbox"/>	5053680	A	AMC405327		480	10.00	2015	3365248	RMATTSON	1	<input type="checkbox"/>		A		ACCPT				2192098	20.00	8/18/2015 8:31			
<input type="checkbox"/>	5053681	A	AMC425083		480	10.00	2015	3365248	RMATTSON	1	<input type="checkbox"/>		A		ACCPT				2192098	20.00	8/18/2015 8:31			
<input type="checkbox"/>	5106069	A	AMC415227		480	10.00	2015	3365248	RMYERS	1	<input type="checkbox"/>		A		ACCPT				2192099	40.00	8/25/2015 17:46			
<input type="checkbox"/>	5106070	A	AMC405331		480	10.00	2015	3365248	RMYERS	1	<input type="checkbox"/>		A		ACCPT				2192099	40.00	8/25/2015 17:47			
<input type="checkbox"/>	5106072	A	AMC405535		480	10.00	2015	3365248	RMYERS	1	<input type="checkbox"/>		A		ACCPT				2192099	40.00	8/25/2015 17:48			
<input type="checkbox"/>	5106073	A	AMC405536		480	10.00	2015	3365248	RMYERS	1	<input type="checkbox"/>		A		ACCPT				2192099	40.00	8/25/2015 17:48			

Order Detail

Close |

Transaction ID 3463307
 Order Type A
 Order Status P
 Order Date 08/12/2015
 Login ID 4268
 Login ahouston

Receive Date 08/12/2015
 Receipt ID 3365248
 Reference Transaction
 Last Updated By 4268
 Last Update User ahouston
 Last Update Date 8/12/15 13:51

Customer ID
 First Name
 Middle Initial
 Last Name
 Company SUMMIT EXPONENTIAL LLC
 Assignor ID
 First Name
 Middle Initial
 Last Name
 Company
 AR flag

Address 1 360A BLOOR STR
 Address 2
 City W TORONTO State ON Zip -
 Country CA
 Phone 647-925-1499

10/15/15 m... 11:06a.

Historical Order Number

Order Items

OITranID	XferOI	OrderID	Login	OI-Date	Type	Qty	UnitPrice	Total	BillNumber	BillLine	BIID	CostCtr	RcptOrg	WBS	C
17333188		3463307	ahouston	08/12/2015	C	1.00	0.00	20.00				LLAZ931000	LLAZ931000		L
27333189		3463307	ahouston	08/12/2015	C	1.00	0.00	40.00				LLAZ931000	LLAZ931000		L
37343319	7333188	3463307	LR2KMCII	08/18/2015	T	1.00	0.00	-20.00				LLAZ931000	LLAZ931000		L
47343320	7343319	3463307	LR2KMCII	08/18/2015	T	2.00	10.00	20.00				LLAZ950000	LLAZ931000		L
57357127	7333189	3463307	LR2KMCII	08/25/2015	T	1.00	0.00	-40.00				LLAZ931000	LLAZ931000		L
67357128	7357127	3463307	LR2KMCII	08/25/2015	T	4.00	10.00	40.00				LLAZ950000	LLAZ931000		L

**DEPARTMENT OF THE INTERIOR
BUREAU OF LAND MANAGEMENT
MINING CLAIMS**

Run Date/Time: 10/15/2015 11:31 AM

(LIVE) Serial Register Page

Page 1 of 1

01 10-21-1976;090STAT0090;43USC1744
Case Type 384201: PLACER CLAIM
Claim Name: BOOT JACK GOLD
Commodity :
Case Disposition: ACTIVE
Required Maintenance Fee: \$310.00

Total Acres
40.000

Serial Number
AMC405327
Lead File Number
AMC405325

Name & Address	Int Rel
ALMAGLOBE GROUP INC 3806A BLOOR ST W TORONTO, ON M9B 6-C2	CLAIMANT

Mer Twp	Rng	Sec	Quadrant	District/Field Office	County
14	0050N	0120W	011 SW	LAKE HAVASU FO	LA PAZ

Act Date	Code	Action	Action Remarks	Receipt Number
12/02/2010	403	LOCATION DATE		
02/02/2011	395	RECORDATION NOTICE RECD	1	2286596
08/11/2015	483	SMALL MINER CERT FILED	2016	
08/11/2015	480	EVID OF ASSMT FILED	2015	3365248
08/20/2014	483	SMALL MINER CERT FILED	2015	
08/20/2014	480	EVID OF ASSMT FILED	2014	3107975
08/22/2013	483	SMALL MINER CERT FILED	2014	
08/31/2012	682	MAINTENANCE FEE/\$140	2013;\$280	2647313
12/30/2013	480	EVID OF ASSMT FILED	2013	2940910
08/14/2013	481	NOTICE OF INTENT TO HOLD	2013	2855612
09/01/2011	682	MAINTENANCE FEE/\$140	2012	2424121
02/02/2011	484	LOCATION YEAR / MAINTENANCE	2011	2286596
08/28/2015	247	FUTURE ACTION SUSPENSE	WVR-SIGNOR TITLE	
03/26/2015	396	TRF OF INTEREST FILED	WORLD INDUSTRIES INC	3259186
02/04/2015	379	REFUND AUTHORIZED	\$10;OVERPAYMENT	2855612
11/06/2014	379	REFUND AUTHORIZED	\$10;OVERPAYMENT	2855612
07/25/2013	396	TRF OF INTEREST FILED	DETERS TINA	2840025
07/25/2013	396	TRF OF INTEREST FILED	DETERS SHAWN	2840025
02/14/2013	396	TRF OF INTEREST FILED	KAROLYI STEVE	2739631
02/14/2013	396	TRF OF INTEREST FILED	MOORE KENNETH	2739631
05/11/2011	669	LAND STATUS CHECKED		
02/02/2011	501	ACCT ADV IN LEAD FILE	AMC405325-MC405339;	

Line Nr Remarks

**NO WARRANTY IS MADE BY BLM
FOR USE OF THE DATA FOR
PURPOSES NOT INTENDED BY BLM**

UNITED STATES
DEPARTMENT OF THE INTERIOR
BUREAU OF LAND MANAGEMENT 380
MAINTENANCE FEE WAIVER CERTIFICATION

AMC 405325
415905
405034

FORM APPROVED
OMB NO. 1004-0114
Expires: October 31, 2016

SEE INSTRUCTIONS ON PAGE 2

- This small miner waiver is filed for the assessment year beginning on September 1, 2015 and ending on September 1, 2016.
- The undersigned and all related parties owned ten or fewer mining claims, mill, or tunnel sites located and maintained on Federal lands in the United States of America on September 1, 2015.
- The undersigned have performed the assessment work required by law for each mining claim listed prior to filing this waiver and understand that by filing this form, the undersigned must file an affidavit of assessment work with the Bureau of Land Management (BLM) by the December 30th following the filing of this waiver.
- The undersigned understand that if the assessment work obligation has not yet come due under 30 U.S.C. 28 (for those claims in their first assessment year only), a notice of intent to hold reciting this condition must be recorded by the December 30th following the filing of this waiver.
- The undersigned understand that mill and tunnel sites may also be listed on this waiver and be waived from payment of the maintenance fee, and that a notice of intent to hold for these sites is required to be filed with the BLM by the December 30th following the filing of this waiver.
- The undersigned understand and acknowledge that pursuant to 43 U.S.C. 1212 and 18 U.S.C. 1001, the filing or recording of a false, fictitious, or fraudulent document with the BLM may result in a fine of up to \$250,000, a prison term not to exceed five years, or both.
- The mining claims, mill or tunnel sites for which this waiver from payment of the maintenance fees is requested are:

CLAIM OR SITE NAME	BLM RECORDATION SERIAL NUMBER
1. Molly Davenport	AMC # 415922 ✓
2. Red Hawk	AMC # 405037
3. Golden Spur	AMC # 405335
4.	
5. Originals have been sent to La Paz Co. and	
6. Maricopa Co. recorders (respectfully)	
7.	Thank You
8.	Ronald E. Simpson
9.	RECEIVED DENIX ARIZONA AUG 24 P 3:00 AZ STATE OFFICE
10.	

The owner(s) (claimants) of the above mining claims and sites are:

Ronald E. Simpson
(Owner's Name - Please Print)
5037 Tulip Tree Ln.
(Owner's Mailing Address)

Ronald E. Simpson
(Owner's Signature)
Hazelwood MO 63042
(City) (State) (Zip Code)

Sharon S. Simpson
(Owner's Name - Please Print)
5037 Tulip Tree Ln.
(Owner's Mailing Address)

Sharon S. Simpson
(Owner's Signature)
Hazelwood MO 63042
(City) (State) (Zip Code)

Anthony E. Simpson
(Owner's Name - Please Print)
5037 Tulip Tree Ln.
(Owner's Mailing Address)

Anthony E. Simpson
(Owner's Signature)
Hazelwood MO 63042
(City) (State) (Zip Code)

McKayla Robinson
(Owner's Name - Please Print)
04/14/19
INTERESTED
(Owner's Mailing Address)

MCKAYLA ROBINSON
Notary Public - Notary Seal
State of Missouri
Commissioned for St. Charles County
My Commission Expires: April 14, 2019
(City) 15634790 (State) (Zip Code)

(Continued on page 2)

SEP 03 2015
BY:

ndv
9/19/2015

(Owner's Name - Please Print)

(Owner's Signature)

(Owner's Mailing Address)

(City)

(State)

(Zip Code)

(Owner's Name - Please Print)

(Owner's Signature)

(Owner's Mailing Address)

(City)

(State)

(Zip Code)

(Owner's Name - Please Print)

(Owner's Signature)

(Owner's Mailing Address)

(City)

(State)

(Zip Code)

(Owner's Name - Please Print)

(Owner's Signature)

(Owner's Mailing Address)

(City)

(State)

(Zip Code)

18 U.S.C. 1001 and 43 U.S.C. 1212 make it a crime for any person knowingly and willfully to make to any department or agency of the United States any false, fictitious or fraudulent statements or representations as to any matter within its jurisdiction.

INSTRUCTIONS

1. This certification is made under the provisions of 43 U.S.C. § 1744 and 30 U.S.C. §28-28k and the regulations thereunder (43 CFR Part 3830).
2. The claimant(s) must fill in the dates in paragraph 1 for the beginning and ending of the assessment year for which this waiver is sought.
3. The claimant(s) must fill in the date in paragraph 2 for the beginning of the assessment year for which this waiver is sought.
4. All claim and site names and BLM serial numbers must be listed for the mining claims, mill sites, and tunnel sites for which the waiver is sought.
5. All owners of the mining claims, mill sites, and tunnel sites and their addresses must be given.
6. This waiver form must be signed by all the claimants or their designated agent, in original form. If an agent is designated, a notarized designation of agent, signed by all of the claimants with proper address given, must be submitted with this waiver.
7. This form must be filed no later than September 1st for the upcoming assessment year in the BLM State Office where the mining claims or sites are recorded, or the waiver cannot be granted by the BLM. (Example: To obtain a waiver for the assessment year 2012, which begins on September 1, 2011, you must qualify for and file for a waiver no later than September 1, 2011, in the proper BLM State Office.)
8. For all mining claims which require assessment work, you must record an affidavit of labor on or before the December 30th immediately following the filing of this waiver. For all other mining claims or sites waived, you must record a notice of intent to hold on or before the December 30th immediately following the filing of this waiver.
9. Mill and tunnel sites may also be listed on this waiver and be waived from payment of the maintenance fee. A notice of intent to hold for these sites is required to be filed by the December 30th following the filing of this waiver.

RECEIVED
BLM AZ STATE OFFICE
2015 AUG 24 P 3:03
PHOENIX, ARIZONA

FOR OFFICIAL USE ONLY

NOTICES

The Privacy Act and 43 CFR 2.48(d) require that you be furnished the following information in connection with the information requested by this form.

AUTHORITY: 30 U.S.C. 28f and 43 CFR part 3835 permit collection of the information requested by this form.

PRINCIPAL PURPOSE: The BLM will use the information you provide to verify that the owner(s) (claimants(s)) of a mining claim has/have complied with 30 U.S.C. 28f and 43 CFR part 3835 and is/are entitled to perform assessment work in lieu of paying the maintenance fee for the mining claims listed on this form.

ROUTINE USES: The BLM will only disclose this information in accordance with the provisions at 43 CFR 2.56(b) and (c).

EFFECT OF NOT PROVIDING INFORMATION: Disclosure of the requested information is required by 30 U.S.C. 28f and 43 CFR part 3835 for those claimants qualified to request the small miner waiver allowed. Failure to submit all the requested information or to complete this form will delay the BLM's processing of the form and may preclude the BLM's acceptance of the maintenance fee waiver request, which may result in forfeiture of the mining claim or site by the claimant.

The Paperwork Reduction Act requires us to inform you that:

The BLM collects this information to determine whether or not you are qualified for waiver of maintenance fees.

Submission of the requested information is necessary to obtain or retain a benefit.

You do not have to respond to this or any other Federal agency-sponsored information collection unless it displays a currently valid OMB control number.

BURDEN HOURS STATEMENT: Public reporting burden for this form is estimated to average 20 minutes per response, including the time for reviewing instructions, gathering and maintaining data, and completing and reviewing the form. You may submit comments regarding the burden estimate or any other aspect of this form to: U.S. Department of the Interior, Bureau of Land Management (1004-0114), Bureau Information Collection Clearance Officer (WO-630), Mail Stop 401 LS, 1849 C St., N.W., Washington, D.C. 20240.

RECEIVED
BLM AZ STATE OFFICE
2015 AUG 24 P 3:03
PHOENIX, ARIZONA

When Recorded Mail to:

Ronald Simpson
5037 Tulip Tree LN
Hazelwood Mo 63042

"2014 Maintenance Fee Waiver"

Document Title

RECEIVED
2015 AUG 24 P 3:03
PHOENIX, ARIZONA

PRESS FIRMLY TO SEAL

PRESS FIRMLY TO SEAL



1004



85004

U.S. POSTAGE
PAID
FLORISSANT, MO
63031
AUG 20 15
AMOUNT
\$5.75
R2304M116515-09

PRIORITY® ★ MAIL ★



DATE OF DELIVERY SPECIFIED*



USPS TRACKING™ INCLUDED*



INSURANCE INCLUDED*



PICKUP AVAILABLE

* Domestic only

RECEIVED
OFFICE
2015 AUG 24 P 3:03
PHOENIX, ARIZONA

Expected Delivery Day: 08/22/2015

USPS TRACKING NUMBER



9505 5110 0251 5232 0708 03



PS00001000014

EP14F July 2013
OD: 12.5 x 9.5

VISIT US AT USPS.COM®
ORDER FREE SUPPLIES ONLINE



FROM:

PRIORITY® ★ MAIL ★



VISIT US AT USPS.COM®
ORDER FREE SUPPLIES ONLINE

Ronald & Sharon Simpson
5037 Tulip Tree Ln
Hazelwood MO 63042-1552

Az. BHM
TO: One North Central Ave.
Suite 800
Phoenix, Az.
85004-4427

Label 228, July 2013

FOR DOMESTIC AND INTERNATIONAL USE

This packaging is the property of the U.S. Postal Service® and is provided solely for use in sending Priority Mail® shipments. Misuse may be a violation of federal law. This packaging is not for resale. EP14F © U.S. Postal Service; July 2013; All rights reserved.



This envelope is made from post-consumer waste. Please recycle - again.

UNITED STATES
DEPARTMENT OF THE INTERIOR
BUREAU OF LAND MANAGEMENT
MAINTENANCE FEE WAIVER CERTIFICATION

376

Amc405325
405534
415224

FORM APPROVED
OMB NO. 1004-0114
Expires: October 31, 2016

SEE INSTRUCTIONS ON PAGE 2

- This small miner waiver is filed for the assessment year beginning on September 1, 2015 and ending on September 1, 2016
- The undersigned and all related parties owned ten or fewer mining claims, mill, or tunnel sites located and maintained on Federal lands in the United States of America on September 1, 2015.
- The undersigned have performed the assessment work required by law for each mining claim listed prior to filing this waiver and understand that by filing this form, the undersigned must file an affidavit of assessment work with the Bureau of Land Management (BLM) by the December 30th following the filing of this waiver.
- The undersigned understand that if the assessment work obligation has not yet come due under 30 U.S.C. 28 (for those claims in their first assessment year only), a notice of intent to hold reciting this condition must be recorded by the December 30th following the filing of this waiver.
- The undersigned understand that mill and tunnel sites may also be listed on this waiver and be waived from payment of the maintenance fee, and that a notice of intent to hold for these sites is required to be filed with the BLM by the December 30th following the filing of this waiver.
- The undersigned understand and acknowledge that pursuant to 43 U.S.C. 1212 and 18 U.S.C. 1001, the filing or recording of a false, fictitious, or fraudulent document with the BLM may result in a fine of up to \$250,000, a prison term not to exceed five years, or both.
- The mining claims, mill or tunnel sites for which this waiver from payment of the maintenance fees is requested are:

CLAIM OR SITE NAME	BLM RECORDATION SERIAL NUMBER
1. WINDING WASH PLACER	415227
2. FREE GOLD	405331
3. FREE GOLD A	405535
4. FREE GOLD B	405536
5.	
6.	
7.	
8.	
9.	
10.	

RECEIVED
BLM AT STATE OFFICE
2015 AUG 24 P 4: 07
PHOENIX, ARIZONA

The owner(s) (claimants) of the above mining claims and sites are

ALMAGLOBE GROUP INC (WYOMING CO) Edith Filvakantous
 (Owner's Name - Please Print) (Owner's Signature)

3806A BLOOR STR W, APT TORONTO ONTARIO M9B6C2
 (Owner's Mailing Address) (City) (State) (Zip Code)

WORLD INDUSTRIES INC C. DEMICHER
 (Owner's Name - Please Print) (Owner's Signature)

848 N. RAINBOW BLVD #2398 LAS VEGAS NV 89107
 (Owner's Mailing Address) (City) (State) (Zip Code)

(Owner's Name - Please Print) (Owner's Signature)

(Owner's Mailing Address) (City) (State) (Zip Code)

(Owner's Name - Please Print) (Owner's Signature)

(Owner's Mailing Address) (City) (State) (Zip Code)

(Continued on page 2)

ALMAGLOBES ORIGINAL SIGNATURE ON WAIVER SUBMITTED/RECEIVED AUG 28, 2015. PM ATTACHED.

ENTERED
SEP 09 2015
BY: KM

Produced FLD DS2614D612520
Liza Cain

LIZA CAIN
 Notary Public, State of Florida
 Commission# FF 111987
 My comm. expires June 18, 2018

N/W ✓
9/9/2015

UNITED STATES
DEPARTMENT OF THE INTERIOR
BUREAU OF LAND MANAGEMENT

376

MAINTENANCE FEE WAIVER CERTIFICATION

FORM APPROVED
OMB NO. 1004-0114
Expires: October 31, 2016

SEE INSTRUCTIONS ON PAGE 2

1. This small miner waiver is filed for the assessment year beginning on September 1, 2015 and ending on September 1, 2016.
2. The undersigned and all related parties owned ten or fewer mining claims, mill, or tunnel sites located and maintained on Federal lands in the United States of America on September 1, 2015.
3. The undersigned have performed the assessment work required by law for each mining claim listed prior to filing this waiver and understand that by filing this form, the undersigned must file an affidavit of assessment work with the Bureau of Land Management (BLM) by the December 30th following the filing of this waiver.
4. The undersigned understand that if the assessment work obligation has not yet come due under 30 U.S.C. 28 (for those claims in their first assessment year only), a notice of intent to hold reciting this condition must be recorded by the December 30th following the filing of this waiver.
5. The undersigned understand that mill and tunnel sites may also be listed on this waiver and be waived from payment of the maintenance fee, and that a notice of intent to hold for these sites is required to be filed with the BLM by the December 30th following the filing of this waiver.
6. The undersigned understand and acknowledge that pursuant to 43 U.S.C. 1212 and 18 U.S.C. 1001, the filing or recording of a false, fictitious, or fraudulent document with the BLM may result in a fine of up to \$250,000, a prison term not to exceed five years, or both.
7. The mining claims, mill or tunnel sites for which this waiver from payment of the maintenance fees is requested are:

CLAIM OR SITE NAME	BLM RECORDATION SERIAL NUMBER
1. <u>WINDING WASH PLACER</u>	<u>415227</u> ✓
2. <u>FREE GOLD</u>	<u>405337</u>
3. <u>FREE GOLD A</u>	<u>405535</u>
4. <u>FREE GOLD B</u>	<u>405536</u>
5.	
6.	
7.	
8.	
9.	
10.	

RECEIVED
BLM AZ STATE OFFICE
2015 AUG 28 P 4: 51
PHOENIX, ARIZONA

The owner(s) (claimants) of the above mining claims and sites are:

ALMAGLOBE GROUP INC (Owner's Name - Please Print) Edith Silverthorn (Owner's Signature)
(WYOMING CO)
3806A BLOOR STR W, APT (Owner's Mailing Address) TORONTO (City) ONTARIO (State) M9B6C2 (Zip Code)
CANADA

(Owner's Name - Please Print) _____ (Owner's Signature)

(Owner's Mailing Address) _____ (City) _____ (State) _____ (Zip Code)

(Owner's Name - Please Print) _____ (Owner's Signature)

(Owner's Mailing Address) _____ (City) _____ (State) _____ (Zip Code)

(Owner's Name - Please Print) _____ (Owner's Signature)

(Owner's Mailing Address) _____ (City) _____ (State) _____ (Zip Code)

1376

MAINTENANCE FEE WAIVER CERTIFICATION

SEE INSTRUCTIONS ON REVERSE

1. This small miner waiver is filed for the assessment year beginning at noon on September 1, 2015 and ending at noon on September 1, 2016
2. The undersigned and all related parties owned ten or fewer mining claims, mill, or tunnel sites located and maintained on Federal lands in the United States of America on September 1, ____.
3. The undersigned have performed the assessment work **required by law** for each mining claim listed **prior to filing this waiver** and understand that by filing this form; an affidavit of assessment work **must** be recorded by the December 30th following the filing of this waiver.
4. The undersigned understand that if the assessment work obligation has not yet come due under 30 U.S.C. 28 (for those claims in their first assessment year only); a notice of intent to hold reciting this condition **must** be recorded by the December 30th following the filing of this waiver.
5. The undersigned understand that mill and tunnel sites may also be listed upon this waiver and be waived from payment of the maintenance fee; and that a notice of intent to hold for these sites is required to be recorded by the December 30th immediately following the filing of this waiver.
6. The undersigned understand and acknowledge that pursuant to 43 U.S.C. 1212 and 18 U.S.C. 1001; the filing or recording of a false, fictitious, or fraudulent document with the Bureau of Land Management may result in a fine of up to \$250,000, a prison term not to exceed five years, or both.
7. The mining claims, mill or tunnel sites for which this waiver from payment of the maintenance fees is requested are:

CLAIM OR SITE NAME	BLM RECORDATION SERIAL NUMBER
1. WINDING WASH PLACER	415227
2. FREE GOLD	405331
3. FREE GOLD A	405535
4. FREE GOLD B	405536
5.	
6.	
7.	
8.	
9.	
10.	

RECEIVED
 BLM AZ STATE OFFICE
 PHOENIX, ARIZONA
 2015 AUG 24 P 4:08

The owner(s) (claimants) of the above mining claims and sites are:

ALMAGLOBE GROUP INC. Edith de Wehembourg
(Owner's Name - Please Print) (Owner's Signature)
REG. AGENT'S ADDRESS: 1621 CENTRAL AVE, CHEYENNE
(Street or P.O. Box) WY 82001, USA
MAILING ADDRESS: 3806A BLOOR STR W, APT 1, TORONTO
(City) (State) (Zip Code) ON M9S 6C2, CANADA

WORLD INDUSTRIES INC (REG. ADDR) _____
(Owner's Name - Please Print) (Owner's Signature)
848 N. RAINBOW BLVD #2398 C. DEMICHELE
(Street or P.O. Box)
LAS VEGAS NV 89107
(City) (State) (Zip Code)

_____ (Owner's Name - Please Print) _____ (Owner's Signature)
 _____ (Street or P.O. Box)
 _____ (City) _____ (State) _____ (Zip Code)

(Owner's Name - Please Print)	(Owner's Signature)
(Street or P.O. Box)	(City) (State) (Zip Code)
(Owner's Name - Please Print)	(Owner's Signature)
(Street or P.O. Box)	(City) (State) (Zip Code)
(Owner's Name - Please Print)	(Owner's Signature)
(Street or P.O. Box)	(City) (State) (Zip Code)
(Owner's Name - Please Print)	(Owner's Signature)
(Street or P.O. Box)	(City) (State) (Zip Code)

RECEIVED
BLM AZ STATE OFFICE
2015 AUG 24 P 4:08
PHOENIX, ARIZONA

INSTRUCTIONS

1. This certification is made under the provisions of § 1744 of Title 43 and § 28-28k of Title 30 of the United States Code; and the regulations thereunder (43 CFR Part 3830).
2. The claimant(s) **must** fill in the dates in paragraph 1 for the beginning and ending of the assessment year for which this waiver is sought.
3. The claimant(s) **must** fill in the date in paragraph 2 for the beginning of the assessment year for which this waiver is sought.
4. All claim and site names and Bureau of Land Management (BLM) serial numbers **must** be listed for the mining claims, mill sites, and tunnel sites for which the waiver is sought.
5. All owners of the mining claims, mill sites, and tunnel sites and their addresses **must** be given.
6. This waiver form **must** be signed by all the claimants or their designated agent, in original form. If an agent is designated, a notarized designation of agent, signed by all of the claimants with proper address given, **must** be submitted with this waiver.
7. This form **must** be filed no later than September 1st for the upcoming assessment year in the BLM State Office where the mining claims or sites are recorded, or the waiver cannot be granted by the BLM. (Example: to obtain a waiver for the assessment year 2000, which begins at noon on September 1, 1999, you **must** qualify for and file for a waiver no later than September 1, 1999, in the proper BLM State Office).
8. For all mining claims which require assessment work, you **must** record an affidavit of labor on or before the December 30th immediately following the filing of this waiver. For all other mining claims or sites waived, you must record a notice of intent to hold on or before the December 30th immediately following the filing of this waiver.
9. Mill and tunnel sites may also be listed upon this waiver and be waived from payment of the maintenance fee. A notice of intent to hold for these sites is required to be filed by the December 30th following the filing of this waiver.

NOTICE/BURDEN HOURS STATEMENT

The Privacy Act of 1974, *as amended*, and the regulation in 43 CFR 2.48(d) provide that you be furnished the following information in connection with the information required by this certification of waiver from rental fees.

AUTHORITY: 30 U.S.C. 28-28k; 43 U.S.C. 1201, 1457, 1740, and 1744; and 43 CFR 3830.

PRINCIPLE PURPOSE: This information is to be used to verify that the owner(s) (claimants) of a mining claim has complied with 30 U.S.C. 28f and is entitled to perform assessment work in lieu of paying the maintenance fee for the mining claims listed on this form.

ROUTINE USE: (1) Adjudication of the claimant(s) certification of waiver from paying the maintenance fee otherwise required by 30 U.S.C. 28f. (2) Disclosure may be made to appropriate Federal agencies when location is made within the agency's geographic area of responsibility. (3) Information from the record and/or the record will be transferred to the appropriate Federal, State, or local agency, or a member of the public in response to a specific request for pertinent information. (4) Information may also be provided to the Department of Justice or in a proceeding before a court or adjudicative body; or to Federal, State, local or foreign agencies when needed for enforcement of civil or criminal codes or applicable regulations concerning title rights upon the public land.

EFFECT OF NOT PROVIDING INFORMATION: Disclosure of this information is required by 30 U.S.C. 28f and 43 CFR Part 3830 for those qualified claimants wishing to take the small miner waiver allowed. Failure to supply the information required in this form to support the claimants certification of waiver from payment of the otherwise required maintenance fees will result in the waiver being disallowed and the mining claims subject to forfeiture by BLM under 30 U.S.C. 28i.

The Paperwork Reduction Act of 1995 requires us to inform you that:

This information is being collected to allow the BLM to determine if you qualify for a waiver from the payment of \$100 per mining claim or site maintenance fee established in 30 U.S.C. 28f and the implementing regulations at 43 CFR 3830. A response to this request is required in accordance with the statute to obtain your benefit.

BLM would like you to know that you do not have to respond to this, or any other, Federal agency-sponsored information collection unless it displays a currently valid OMB control number.

Public reporting burden for this form is estimated to average 8 minutes (0.133 hours) per response, including time to review instructions, gathering and maintaining data, and completing and reviewing the form. Direct comments regarding this burden estimate, or any other aspect of this form, to the U.S. Department of the Interior, Bureau of Land Management, (1004-0114) Bureau Information Collection Clearance Officer (WO-630), Mail Stop 401 LS, 1849 C St., N.W., Washington, D.C. 20240.

FOR OFFICIAL USE ONLY

AFFIDAVIT OF ANNUAL ASSESSMENT WORK

WHEN RECORDED, MAIL DOCUMENT TO:

ALMAGLOBE GROUP WC/
NAME: EDITH SILVERHARBOUR

ADDRESS: 3806A BLOOR STR W, AP 1.

CITY, STATE, ZIP: TORONTO, ONTARIO
CANADA M9J 6C2

FOR COUNTY RECORDER'S USE

(REGISTERED AGENT'S ADDRESS :
1621 CENTRAL AVE, CHEYENNE, WY 82001)

No. of Claims _____

\$10/claim

Total due BLM \$ _____

TO ALL WHOM IT MAY CONCERN:

1. The undersigned certifies that at least \$100 per claim was expended for development, labor and improvements, or equivalent value added, as the annual assessment work for the assessment year ending September 1, _____ for the following contiguous unpatented mining claim(s), located in the County of MARICOPA, LA PAZ, in the State of ARIZONA.

BLM Serial No.	Name of Claim	Tp	Rg	Sec	Mer	County Recordation Book and Page No.	Date
415227	WINDING WASH PL.	6N	6W	28			
405331	FREE GOLD	5N	12W	11			
405535	FREE GOLD A	5N	12W	11			
405536	FREE GOLD B	5N	12W	11			

RECEIVED
BLM ALBUQUERQUE OFFICE
2015 AUG 24 P 1:01
PHOENIX, ARIZONA

ENTERED
AUG 25 2015
BY: *Rm*

2. Type of labor and improvements (specify what was done and give the total value for that labor and improvement to show at least \$100 for each claim). If a geological, geochemical, or geophysical survey was performed, as per 30 U.S.C. 28-1, reference the title of the report of survey, give cost and date of the survey and report, and indicate it was filed with the County Recorder:

Description of Work Performed	Value of Work Performed	Date Work Was Performed
CLEANSING AREA, MAINTAIN NATURAL ENVIRONMENT, SURFACE WORKS, IMPROVEMENT'S	MORE THAN \$100/MINE 8 DAYS/8X6 HOURS	MAY 1 - MAY 9 2015

3. Name and mailing address of each person who performed the labor and improvements:

<p>Name (please print) <u>EDITH SILVERHARBOUR</u> <u>MEGAN SILVERHARBOUR</u> <u>HIRED FRIEND</u></p>	<p>Current Mailing Address (please print) <u>3806A BLOOR STR W, APT 1, TORONTO,</u> <u>ON M9B 6C2 CANADA</u> <u>TORONTO, (WEST MALL)</u></p>
--	--

4. Name and mailing address of each person who holds and claims the subject mining claim(s) for the valuable minerals contained therein. Be sure to indicate if there is a change of address:

<p>Name (please print) <u>ALMAGLOBE GROUP</u> <u>INC</u></p>	<p>Current Mailing Address (please print) <u>3806A BLOOR STR W, APT 1, TORONTO,</u> <u>ON M9B 6C2, CANADA</u></p>
<p>Name (please print) <u>WORLD INDUSTRIES</u> <u>INC</u></p>	<p>Current Mailing Address (please print) <u>848 N. RAINBOW BLVD, #2398</u> <u>LAS VEGAS, NV 89107</u></p>

5. The undersigned testifies that on the date of AUG 7, 2015, all monuments required by law were erected upon the subject claim(s), and all notices required by law were posted on the subject claim(s) or copies thereof were in place, and at said date, each corner monument bore or contained

PHOENIX, ARIZONA
 2015 AUG 14 10:01
 CLERK OF SUPERIOR COURT
 DEPARTMENT OF RECORDS & ADMINISTRATION

ATTN: BUREAU OF LAND MANAGEMENT - ARIZONA

Mining Claims Office
Arizona State Office
One North Central Avenue, Suite 800
Phoenix, AZ 85004-4427

To Whom it May Concern

This is a cover letter for the attachments.

Attached is the filing for the **AFFIDAVIT OF PERFORMANCE OF ANNUAL WORK**.

Attachments **signed in front of a notary public by:**

<p>a./Almaglobe Group Inc./(Edith Silverharbour, Managing Member), whose official address is: 1621 CENTRAL AVE, CHEYENNE, WY 82001 and its mailing address is (We would like to ask you to send the filed documentation back): 3806A BLOOR STR W TORONTO, ON M9B 6C2 CANADA.</p> <p>Our phone number changed to 702-475-5847 and also message can be left on 647-925-1499.</p>
<p>b./and World Industries Inc/C. Demicher, Corporate Secretary whose official address is 848 N Rainbow Blvd, #2398 Las Vegas 89107, also signed it acknowledgment of work performed by Almaglobe Group, Inc., and reported to World Industries, Inc.</p>
<p>IT IS A 50-50%, NOT DIVIDED OWNERSHIP</p>

RECEIVED
 DLM
 PHOENIX, ARIZONA
 2015 AUG 24 P 4:07

Representatives of Almaglobe Group Inc., and a hired friend went to Arizona on May 1, 2015 (have airplane tickets, hotel and rental car receipts and also the people we asked for helping us can prove that we were there, please let us know if it is necessary and we are happy to send the copies). Representative of Almaglobe Group Inc. stayed until May 10, 2015 and performed lots of maintenance work.

Regards,

Edith Silverharbour

Edith Silverharbour
Almaglobe Group Inc
3806A Bloor Str W Toronto,
ON M9B 6C2 Canada.
almaglobe@gmail.com
leave a message on 647-925-1499

[Handwritten signature]

C. Demicher
World Industries Inc.
corporate@worldindustries.biz
202 688 8279, Ext 502



Rebecca Maeve Giannelli
Rebecca Maeve Giannelli
8.19.15.

Attachments : Affidavit of Performance of Annual Work

markings sufficient to appropriately designate the corner of the claim to which it pertains and the name of the claim(s).

CITY/PROV: TORONTO, ONTARIO

I hereby certify under penalty of perjury under the laws of the State of _____ that the foregoing statements are true and correct:

Edith Silver Harbour

Date: AUG 7 2015

(Signature of person responsible for above statement)

Title 18 U.S.C. 1001 and 43 U.S.C. 1212 make it a crime for any person knowingly and willfully to make to any department or agency of the United States any false, fictitious or fraudulent statements or representations as to any matter within its jurisdiction.

Notary Block

SUBSCRIBED AND SWORN TO before me, this AUG 7 2015 day of _____ 20____

By: EDITH SILVER HARBOUR at: CITY/PROV: TORONTO, ONTARIO

(Signature of Affiant)

Title: JEFFERY A. BROWN
JEFFERY A. BROWN
Toronto Notary Public
800 Bathurst Street, Suite 404
Toronto, Ontario, M5R 3M8
Tel: (416) 939-4158

My Commission Expires: _____
Notary Public
for Ontario

Lawyer - No Expiry

INSTRUCTIONS

1. This is an optional form that may be used to satisfy the requirements for the Bureau of Land Management (BLM) under the provisions of 43 U.S.C. §1744 and 30 U.S.C. §28-28d and the regulations thereunder (43 CFR part 3835). Since local and State laws may vary, you should contact your local and State agencies where the claims are located to ensure all applicable laws and requirements are satisfied.
2. The claimant(s) must fill in the date in paragraph 1 for the applicable assessment year and the county and state where the claims are located.
3. All claim names, BLM serial numbers, legal descriptions, and original county recording information must be listed for the claims pertaining to this assessment notice.
4. The claimant(s) must complete paragraph 2 listing all labor or improvements which was performed on or did benefit the subject mining claims. The value and date of the labor or improvements must also be listed. The total amount of labor or improvements can be listed, but the total expenditure must equal at least \$100 for each claim.
5. The names and current mailing addresses of the person(s) performing the labor shall be listed in paragraph 3.
6. The name and current mailing address of each owner (claimant) of the claims shall be listed in paragraph 4. The mailing address shall be the owner's address and not the address of an agent or anyone representing the claimant. Be sure to note if there has been a change of address.
7. Paragraph 5 shall be completed to show the date it was verified that all monuments required by law were properly erected, all notices were posted, and that corners were appropriately designated for all claims listed.
8. An exact legible reproduction or duplicate (other than microfilm or other electronic media) of this affidavit or another type of affidavit of assessment work that you file or will file in the county where each claim is located, must be filed with the BLM on or before December 30 of the calendar year in which the assessment year ends. For mill or tunnel sites, a separate notice of intent to hold must be filed with the BLM on or before December 30. Requirements for filing a notice of intent to hold can be found at 43 CFR 3835.33.
9. A processing fee of \$10 for each claim listed must be remitted to the BLM along with this or any other affidavit of assessment work.

RECEIVED
2015 AUG 24 4: 08
PHOENIX, ARIZONA

NOTICES

THE PRIVACY ACT and 43 CFR 2.48(d) require that you be furnished with the following information in connection with the information requested by this form.

AUTHORITY: 30 U.S.C. §28-28d and 43 CFR part 3835 permit collection of the information requested by this form.

PRINCIPAL PURPOSE: The BLM will use the information you provide to document compliance with 43 U.S.C. 1744 and that assessment work has been completed in accordance with 30 U.S.C. § 28-28d and 43 CFR part 3835 in lieu of paying the maintenance fee for the mining claims listed on this form.

ROUTINE USES: The BLM will only disclose this information in accordance with the provisions at 43 CFR 2.56(b) and (c).

EFFECT OF NOT PROVIDING INFORMATION: Disclosure of the requested information is required by 30 U.S.C. § 28-28d and 43 CFR part 3835 for claimants qualified to perform assessment work in lieu of paying the maintenance fee. Failure to submit all the requested information or to complete this form will delay the BLM's processing of the form and may preclude the BLM's acceptance of the assessment work information, which may result in forfeiture of the mining claim(s) by the claimant.

THE PAPERWORK REDUCTION ACT requires us to inform you that:

Use of this form is optional. You must perform assessment if a waiver to pay the maintenance fee has been requested. This form is provided to help you attest that annual assessment work has been completed in lieu of paying the maintenance fee for your claim(s). Submission of the requested information is necessary to obtain or retain a benefit.

You do not have to respond to this or any other Federal agency-sponsored information collection unless it displays a valid OMB control number.

BURDEN HOURS STATEMENT: The estimated public reporting burden for this form is 30 minutes per response, including the time for reviewing instructions, gathering and maintaining data, and completing and reviewing the form. You may submit comments regarding the burden estimate or any other aspect of this form to: U.S. Department of the Interior, Bureau of Land Management (1004-0114), Bureau Information Collection Clearance Officer (WO-630), 1849 C Street, N.W., Room 2134LM, Washington, D.C. 20240.

RECEIVED
BLM
2015 AUG 24 P 4: 08
PHOENIX, ARIZONA

MEMO

To:

Bureau of Land Management – AZ
Mining Claims Office
Arizona State Office
One North Central Avenue, Suite 800
Phoenix, AZ 85004-4427

From:

World Industries, Inc.,
848 N. Rainbow Blvd., #2398
Las Vegas, NV 89107


RE: Refer to document attached

In reference to your recent telephone conversation with Edith Silverharbour, Almaglobe Group, Inc., 3806 A Bloor Street, W, Toronto, ON M9B 6C2, Edith has signed and sent you this same attached document directly to your office. It is possible that your office has already received her original document by this time of writing this document.

Therefore, attached is the same document with my original signature to complete the file.

Thank you for your excellent assistance.

Many thanks and regards,




Charles Demicher
World Industries, Inc.
corporate@worldindustries.biz

c.c Almaglobe Group., Inc.

RECEIVED
BLM / MINING SERVICE
2015 AUG 24 P 4: 07
PHOENIX, ARIZONA

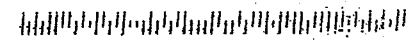
**World Industries, Inc.,
848 N. Rainbow Blvd., #2398
Las Vegas, NV 89107**

c/o C.Demicher
210 St. George Street, Apt 21
St. Augustine, FL 32084



RECEIVED
BLM STATE OFFICE
2015 AUG 24 P 4: 07
PHOENIX, ARIZONA

**Bureau of Land Management – ARIZONA
Mining Claims Office
Arizona State Office
One North Central Avenue, Suite 800
Phoenix, AZ 85004-4427**



United States Department of the Interior
Bureau of Land Management
 LANDS/RECREATION & PLANNING
 ONE N CENTRAL AVE
 PHOENIX, AZ 85004 -2203
 Phone: 602-417-9200

Receipt

No: 3365248

Transaction #: 3463307	
Date of Transaction: 08/12/2015	
CUSTOMER:	
SUMMIT EXPONENTIAL LLC 360A BLOOR STR W TORONTO, ON M9B 6C2 CA	

LINE #	QTY	DESCRIPTION	REMARKS	UNIT PRICE	TOTAL
1	1.00	LOCATABLE MINERALS / MINING CLAIMS-NOT NEW-UNADJUD, ONE AUTH NO. ONLY / MINING CLAIM MONEY RECEIVED CASES: AMC405327/\$20.00	MAINT FEE WAIVER (2) 2016 / POL (2) 2015	- n/a -	20.00
2	1.00	LOCATABLE MINERALS / MINING CLAIMS-NOT NEW-UNADJUD, ONE AUTH NO. ONLY / MINING CLAIM MONEY RECEIVED CASES: AMC405536/\$40.00	POL (4)	- n/a -	40.00
TOTAL:					\$60.00

MONEY EARNED 8/17/15.

Entered 8/29/15 Rm

PAYMENT INFORMATION					
1	AMOUNT:	20.00	POSTMARKED:	08/10/2015	
	TYPE:	CHECK	RECEIVED:	08/11/2015	
	CHECK NO:	321			
	NAME:	ALMAGLOBE GROUP INC 125 S KING ST JACKSON WY 83001 US			
2	AMOUNT:	40.00	POSTMARKED:	08/10/2015	
	TYPE:	CHECK	RECEIVED:	08/11/2015	
	CHECK NO:	322			
	NAME:	ALMAGLOBE GROUP INC 125 S KING ST JACKSON WY 83001 US			

Rm

REMARKS

DOCUMENTATION WAS RECEIVED FOR AMC405327 & AMC425083 FOR \$20. NO DOCUMENTATION RECEIVED FOR \$40 FOR AMC405536, AMC415227, AMC405331, & AMC405535 (AS NOTED ON THE MEMO LINE OF THE CHECK #322)

This receipt was generated by the automated BLM Collections and Billing System and is a paper representation of a portion of the official electronic record contained therein.

UNITED STATES
DEPARTMENT OF THE INTERIOR
BUREAU OF LAND MANAGEMENT
**MAINTENANCE FEE PAYMENT FORM
FOR PLACER MINING CLAIMS**

405320
405325
413302

Remitter Name: Don Billings
Mailing Address: 1719 E. LaGrand Ave
City, State, Zip: Indianapolis In 46203

Check here if this is a change of address.

FOR COUNTY RECORDER'S USE

No. of claims 3
Total due BLM \$ 775.00

- The maintenance fee may be paid by cash, check, money order, Bureau of Land Management (BLM) Declining Deposit Account, or credit card (VISA, American Express, Discover, or MasterCard). Payments must be remitted to the BLM State Office where your claim or site is recorded and received on or before September 1. If the payment is mailed, the envelope must be postmarked by a bona fide delivery service on or before September 1 and received at the proper BLM State Office within 15 calendar days after the due date. Payments may also be made by telephone using a credit card. A complete listing of BLM State Offices with their addresses and phone numbers can be found at <http://www.blm.gov>.
- The maintenance fee for the following claim(s) applies to the assessment year 2014.

CLAIM NAME	BLM SERIAL NO.	ACRES IN CLAIM	PAYMENT DUE TO THE BLM (See Instructions on Page 2)
Nugget Canon-A	AMC405324	20	155.00
Nugget Canyon Gold	AMC405338	40	310.00
Gold Basion #10	AMC413306	40	310.00

RECEIVED
BLM AZ STATE OFFICE
2014 AUG 29 A 9:35
PHOENIX, ARIZONA

Use a separate sheet for additional claim names, serial numbers, and claimant names and addresses.

3117643

(Continued on page 2)

ENTERED
SEP 4 2014
DC

United States Department of the Interior
Bureau of Land Management
 LANDS/RECREATION & PLANNING
 ONE N CENTRAL AVE
 PHOENIX, AZ 85004 -2203
 Phone: 602-417-9200

Receipt

No: 3117643

Transaction #: 3209432	
Date of Transaction: 08/29/2014	
CUSTOMER:	
H DONALD BILLINGS 1719 E LEGRANDE AVE INDIANAPOLIS,IN 46203-4157 US	

LINE #	QTY	DESCRIPTION	REMARKS	UNIT PRICE	TOTAL
1	1.00	LOCATABLE MINERALS / MINING CLAIMS- NOT NEW-UNADJUD, ONE AUTH NO. ONLY / MINING CLAIM MONEY RECEIVED CASES: AMC405324/\$775.00	MAINT 2015/3	- n/a -	775.00
TOTAL:					\$775.00

PAYMENT INFORMATION			
NOTE: Items will appear on credit card statement as "Bureau of Land Mgmt CO".			
1	AMOUNT:	465.00	POSTMARKED: N/A
	TYPE:	CREDIT CARD	RECEIVED: 08/29/2014
	NAME:	BILLINGS, H DONALD 1719 E LEGRANDE AVE INDIANAPOLIS IN 46203-4157 US	
	CARD NO:	XXXXXXXXXXXX1901	AUTH CODE: 261465
	NAME ON CARD:	H DONALD BILLINGS	
	EXPIRES:	05/2017	
	SIGNATURE:		
	2	AMOUNT:	310.00
TYPE:		CREDIT CARD	RECEIVED: 08/29/2014
NAME:		BILLINGS, H DONALD 1719 E LEGRANDE AVE INDIANAPOLIS IN 46203-4157 US	
CARD NO:		XXXXXXXXXXXX2960	AUTH CODE: 029464
NAME ON CARD:		HAROLD D BILLINGS	
SIGNATURE:			

CARD:	
EXPIRES:	10/2015
SIGNATURE:	

REMARKS
LH

This receipt was generated by the automated BLM Collections and Billing System and is a paper representation of a portion of the official electronic record contained therein.

UNITED STATES 1652
DEPARTMENT OF THE INTERIOR
BUREAU OF LAND MANAGEMENT

MAINTENANCE FEE WAIVER CERTIFICATION

AA

Amc 405034

Amc 405325

FORM APPROVED

OMB NO. 1004-0114

Expires: October 31, 2016

Amc 415905

SEE INSTRUCTIONS ON PAGE 2

- This small miner waiver is filed for the assessment year beginning on September 1, 2014 and ending on September 1, 2015.
- The undersigned and all related parties owned ten or fewer mining claims, mill, or tunnel sites located and maintained on Federal lands in the United States of America on September 1, 2014.
- The undersigned have performed the assessment work required by law for each mining claim listed prior to filing this waiver and understand that by filing this form, the undersigned must file an affidavit of assessment work with the Bureau of Land Management (BLM) by the December 30th following the filing of this waiver.
- The undersigned understand that if the assessment work obligation has not yet come due under 30 U.S.C. 28 (for those claims in their first assessment year only), a notice of intent to hold reciting this condition must be recorded by the December 30th following the filing of this waiver.
- The undersigned understand that mill and tunnel sites may also be listed on this waiver and be waived from payment of the maintenance fee, and that a notice of intent to hold for these sites is required to be filed with the BLM by the December 30th following the filing of this waiver.
- The undersigned understand and acknowledge that pursuant to 43 U.S.C. 1212 and 18 U.S.C. 1001, the filing or recording of a false, fictitious, or fraudulent document with the BLM may result in a fine of up to \$250,000, a prison term not to exceed five years, or both.
- The mining claims, mill or tunnel sites for which this waiver from payment of the maintenance fees is requested are:

CLAIM OR SITE NAME	BLM RECORDATION SERIAL NUMBER
1. <u>Red Hawk GOLD</u>	✓ <u>AMC # 405037</u>
2. <u>Golden Spur</u>	<u>AMC # 405335</u>
3. <u>Molly Davenport</u>	<u>AMC # 415922</u>
4.	
5.	
6.	
7.	
8.	
9.	
10.	

RECEIVED
AZ STATE OFFICE
PHOENIX, ARIZONA
AUG 28 P 1:32

The owner(s) (claimants) of the above mining claims and sites are:

Ronald E. Simpson ✓
(Owner's Name - Please Print)
5037 Tulip Tree Ln.
(Owner's Mailing Address)

Ronald E. Simpson ✓
(Owner's Signature)
Hazelwood MO. 63042
(City) (State) (Zip Code)

Sharon Simpson ✓
(Owner's Name - Please Print)
5037 Tulip Tree Ln.
(Owner's Mailing Address)

Sharon Simpson ✓
(Owner's Signature)
Hazelwood MO 63042
(City) (State) (Zip Code)

Anthony Simpson ✓ *- Not Listed as an owner*
(Owner's Name - Please Print)
5037 Tulip Tree Ln.
(Owner's Mailing Address)

Anthony Simpson ✓
(Owner's Signature)
Hazelwood MD. 63042
(City) (State) (Zip Code)

ENTERED
AC 483
SEP 15 2014
BY: *ps*

day: 23, 2014
SHARON A. BENNETT
Notary Public - Notary Seal
State of Missouri
Commissioned for St. Louis County
My Commission Expires: Dec. 12, 2015
11278844

Sharon A. Bennett ✓
(Owner's Signature)
(State) (Zip Code)

Sharon A. Bennett

(Owner's Name - Please Print)	(Owner's Signature)
(Owner's Mailing Address)	(City) (State) (Zip Code)
(Owner's Name - Please Print)	(Owner's Signature)
(Owner's Mailing Address)	(City) (State) (Zip Code)
(Owner's Name - Please Print)	(Owner's Signature)
(Owner's Mailing Address)	(City) (State) (Zip Code)
(Owner's Name - Please Print)	(Owner's Signature)
(Owner's Mailing Address)	(City) (State) (Zip Code)

18 U.S.C. 1001 and 43 U.S.C. 1212 make it a crime for any person knowingly and willfully to make to any department or agency of the United States any false, fictitious or fraudulent statements or representations as to any matter within its jurisdiction.

INSTRUCTIONS

1. This certification is made under the provisions of 43 U.S.C. § 1744 and 30 U.S.C. §28-28k and the regulations thereunder (43 CFR Part 3830).
2. The claimant(s) must fill in the dates in paragraph 1 for the beginning and ending of the assessment year for which this waiver is sought.
3. The claimant(s) must fill in the date in paragraph 2 for the beginning of the assessment year for which this waiver is sought.
4. All claim and site names and BLM serial numbers must be listed for the mining claims, mill sites, and tunnel sites for which the waiver is sought.
5. All owners of the mining claims, mill sites, and tunnel sites and their addresses must be given.
6. This waiver form must be signed by all the claimants or their designated agent, in original form. If an agent is designated, a notarized designation of agent, signed by all of the claimants with proper address given, must be submitted with this waiver.
7. This form must be filed no later than September 1st for the upcoming assessment year in the BLM State Office where the mining claims or sites are recorded, or the waiver cannot be granted by the BLM. (Example: To obtain a waiver for the assessment year 2012, which begins on September 1, 2011, you must qualify for and file for a waiver no later than September 1, 2011, in the proper BLM State Office.)
8. For all mining claims which require assessment work, you must record an affidavit of labor on or before the December 30th immediately following the filing of this waiver. For all other mining claims or sites waived, you must record a notice of intent to hold on or before the December 30th immediately following the filing of this waiver.
9. Mill and tunnel sites may also be listed on this waiver and be waived from payment of the maintenance fee. A notice of intent to hold for these sites is required to be filed by the December 30th following the filing of this waiver.

RECEIVED
 BLM STATE OFFICE
 2011 AUG 30 PM 3:30
 HONOLULU, HAWAII

FOR OFFICIAL USE ONLY

405034
405325
415905

NOTICE OF INTENTION TO HOLD MINING CLAIMS/SITES

When Recorded Return Document to:

Ronald Simpson
5037 Tulip Tree Ln.
Hazelwood, Mo.
63042

BLM
Date
Stamp

PHOENIX, ARIZONA

2014 AUG 28 P 1:32

BLM FIELD OFFICE

Check here if this is a change of address.

Telephone: (314) 739-5083

E-mail Address mines4me@aol.com

I (We) intend to hold the claims(s) and/or site(s) listed below for the calendar year 2015, and I (We) have filed or will file a Notice of Intent to Hold in the county where the claim (s) is located.

Reason for filing a Notice of Intent to Hold instead of an assessment work filing (check one):

- Maintenance fee was paid to maintain claim(s) during this assessment year.
- Mill or tunnel sites.
- Claim(s) was located during the current assessment year.
- BLM has deferred assessment work (attach copy of decision granting deferment, or pending petition for deferment including date petition was filed.)

Line No.	AMC NUMBER	CLAIM/SITE NAME	COUNTY RECORDER DATA (If available)	TWP	RNG	SEC
1	405037	Red Hawk	Maricopa	3N	7W	3
2	405335	Golden Spur	La-Paz	5N	12W	11
3	415922	^{molly} Davenport	Maricopa	5N	9W	w/14-28 w/14-33
4						
5						
6						
7						
8						
9						
10						

NOTIFIED
SEP 03 2014
RBM

NOTICE OF INTENTION TO HOLD MINING CLAIMS/SITES
page 2

RECEIVED
BLM AZ STATE OFFICE
2014 AUG 28 P 1:32
PHOENIX, ARIZONA
BLM
Date
Stamp

1. State of Arizona, County of Maricopa

2. I (Name) Ronald Simpson

3. Reside at (Address) 5037 Tulip Tree Ln.

City Hazelwood County St. Louis State Mo. Zip 63042 being duly sworn, depose and say that I am a citizen of the United States, more than eighteen years of age, that all of the facts set forth in this notice, subject to the provisions and penalties of 18 U.S.C. 1001 pertaining to the filing of false, fictitious, or fraudulent statements with the United States, are true and correct according to the best of my knowledge, information and belief.

4. Owner's name and address (If not shown in Items 1-3 above).


5. Dated: 8-15-14 Signature: Ronald E Simpson
8-23-14

Bureau of Land Management
Arizona State Office
www.az.blm.gov

No. of Claims: 3 x \$10 = \$30.00
Check No: 1448 Init. RS
Receipt No.: 3117329
For BLM Use Only

August 23, 2014
SHARON A. BENNETT
Notary Public - Notary Seal
State of Missouri
Commissioned for St. Louis County
My Commission Expires: Dec. 12, 2015
11278844
Sharon A. Bennett

United States Department of the Interior
Bureau of Land Management
 LANDS/RECREATION & PLANNING
 ONE N CENTRAL AVE
 PHOENIX, AZ 85004 -2203
 Phone: 602-417-9200



Receipt

No: 3117329

Transaction #: 3209116	
Date of Transaction: 08/29/2014	
CUSTOMER:	
RONALD E SIMPSON 5037 TULIP TREE LN HAZELWOOD, MO 63042-1552 US	

LINE #	QTY	DESCRIPTION	REMARKS	UNIT PRICE	TOTAL
1	1.00	LOCATABLE MINERALS / MINING CLAIMS-NOT NEW-UNADJUD, ONE AUTH NO. ONLY / MINING CLAIM MONEY RECEIVED CASES: AMC405037/\$30.00	MAINT FEE WAIVER (3) 2015 / NOI (3) 2014	- n/a -	30.00
TOTAL:					\$30.00

PAYMENT INFORMATION					
1	AMOUNT:	30.00	POSTMARKED:	08/26/2014	
	TYPE:	CHECK	RECEIVED:	08/28/2014	
	CHECK NO:	1448			
	NAME:	SIMPSON, RONALD E 5037 TULIP TREE LN HAZELWOOD MO 63042-1552 US			

REMARKS

This receipt was generated by the automated BLM Collections and Billing System and is a paper representation of a portion of the official electronic record contained therein.

RECEIVED
BLM AZ STATE OFFICE
2014 AUG 28 P 1:32
PHOENIX, ARIZONA

Arizona BLM
One North Central Avenue
Suite #800
Phoenix, Az.
85004-4427

PRIO
★ **MA**



9114 9012 3080 1923 2499 10

Label 400 Jan. 21
789C-16-000-194

FROM:

PRIORITY
★ **MAIL** ★



VISIT US AT USPS.COM[®]
ORDER FREE SUPPLIES ONLINE

FROM:

Ronald Simpson
5037 Tulip Tree Ln.
Hazelwood, MO.

63042 TO: Arizona BLM
One North Central Ave.
Suite 800
Phoenix, Az.
85004-4427

Label 228, July 2013

FOR DOMESTIC AND INTERNATIONAL USE

DATE OF DELIVERY SPECIFIED *

USPS TRACKING™ INCLUDED *

INSURANCE INCLUDED *

PICKUP AVAILABLE

* Domestic only

RECEIVED
BLM AZ STATE OFFICE
2014 AUG 28 P
PHOENIX, ARIZONA

WHEN USED INTERNATIONALLY,
A CUSTOMS DECLARATION
LABEL MAY BE REQUIRED.



PS00001000014

EP14F July 2013
OD: 12.5 x 9.5

VISIT US AT USPS.COM[®]
ORDER FREE SUPPLIES ONLINE



This packaging is the property of the U.S. Postal Service® and is provided solely for use in sending Priority Mail® shipments. Misuse may be a violation of federal law. This packaging is not for resale. EP14F © U.S. Postal Service, July 2013; All rights reserved.

UNITED STATES
DEPARTMENT OF THE INTERIOR
BUREAU OF LAND MANAGEMENT

1364

AMC 415224
405325
405534

MAINTENANCE FEE WAIVER CERTIFICATION

AA

FORM APPROVED
OMB NO. 1004-0114
Expires: October 31, 2016

SEE INSTRUCTIONS ON PAGE 2

- This small miner waiver is filed for the assessment year beginning on September 1, 2014, and ending on September 1, 2015.
- The undersigned and all related parties owned ten or fewer mining claims, mill, or tunnel sites located and maintained on Federal lands in the United States of America on September 1, 2014.
- The undersigned have performed the assessment work required by law for each mining claim listed prior to filing this waiver and understand that by filing this form, the undersigned must file an affidavit of assessment work with the Bureau of Land Management (BLM) by the December 30th following the filing of this waiver.
- The undersigned understand that if the assessment work obligation has not yet come due under 30 U.S.C. 28 (for those claims in their first assessment year only), a notice of intent to hold reciting this condition must be recorded by the December 30th following the filing of this waiver.
- The undersigned understand that mill and tunnel sites may also be listed on this waiver and be waived from payment of the maintenance fee, and that a notice of intent to hold for these sites is required to be filed with the BLM by the December 30th following the filing of this waiver.
- The undersigned understand and acknowledge that pursuant to 43 U.S.C. 1212 and 18 U.S.C. 1001, the filing or recording of a false, fictitious, or fraudulent document with the BLM may result in a fine of up to \$250,000, a prison term not to exceed five years, or both.
- The mining claims, mill or tunnel sites for which this waiver from payment of the maintenance fees is requested are:

CLAIM OR SITE NAME	BLM RECORDATION SERIAL NUMBER
1. WINDING WASH PLACER	✓ 415227
2. FREE GOLD	405331
3. FREE GOLD A	405535
4. FREE GOLD B	405536
5. BOOT JACK GOLD	405327
6.	
7.	
8.	
9.	
10.	

ALMAGLOBE GROUP INC.
CHEYENNE, WYOMING 82001
ALMAGLOBE@GMAIL.COM
USA EIN 45-1533300

The owner(s) (claimants) of the above mining claims and sites

ALMAGLOBE GROUP INC. (WYOMING INC)
(Owner's Name - Please Print)

REG. AGENT ADDRESS: 1621 CENTRAL AVE. CHEYENNE, WY 82001
(Owner's Mailing Address)

WORLD INDUSTRIES INC
(Owner's Name - Please Print)

848 N RAINBOW BLVD #2398
(Owner's Mailing Address)

(Owner's Name - Please Print)

(Owner's Mailing Address)

(Owner's Name - Please Print)

(Owner's Mailing Address)

DIRECTOR
Edith Silberbauer
(Owner's Signature)

MAILING ADDRESS: 3850 GARDEN FLOOR STR
WYTORONTO, ON, CANADA
(City) (State) (Zip Code)

LAS VEGAS
(City) (State) (Zip Code)

(Owner's Signature)

(City) (State) (Zip Code)

(Owner's Signature)

(City) (State) (Zip Code)

BLM
2014 AUG 20 P 16
RECEIVED
STATE OF ARIZONA
PHOENIX, ARIZONA

ENTERED
572 11 2014

BY: *PM*

NW
9/22/2014
PM

(Owner's Name - Please Print)	(Owner's Signature)
(Owner's Mailing Address)	(City) (State) (Zip Code)
(Owner's Name - Please Print)	(Owner's Signature)
(Owner's Mailing Address)	(City) (State) (Zip Code)
(Owner's Name - Please Print)	(Owner's Signature)
(Owner's Mailing Address)	(City) (State) (Zip Code)
(Owner's Name - Please Print)	(Owner's Signature)
(Owner's Mailing Address)	(City) (State) (Zip Code)
(Owner's Name - Please Print)	(Owner's Signature)
(Owner's Mailing Address)	(City) (State) (Zip Code)

RECEIVED
 PHOENIX, ARIZONA
 AUG 20 P 2: 16

18 U.S.C. 1001 and 43 U.S.C. 1212 make it a crime for any person knowingly and willfully to make to any department or agency of the United States any false, fictitious or fraudulent statements or representations as to any matter within its jurisdiction.

INSTRUCTIONS

1. This certification is made under the provisions of 43 U.S.C. § 1744 and 30 U.S.C. §28-28k and the regulations thereunder (43 CFR Part 3830).
2. The claimant(s) must fill in the dates in paragraph 1 for the beginning and ending of the assessment year for which this waiver is sought.
3. The claimant(s) must fill in the date in paragraph 2 for the beginning of the assessment year for which this waiver is sought.
4. All claim and site names and BLM serial numbers must be listed for the mining claims, mill sites, and tunnel sites for which the waiver is sought.
5. All owners of the mining claims, mill sites, and tunnel sites and their addresses must be given.
6. This waiver form must be signed by all the claimants or their designated agent, in original form. If an agent is designated, a notarized designation of agent, signed by all of the claimants with proper address given, must be submitted with this waiver.
7. This form must be filed no later than September 1st for the upcoming assessment year in the BLM State Office where the mining claims or sites are recorded, or the waiver cannot be granted by the BLM. (Example: To obtain a waiver for the assessment year 2012, which begins on September 1, 2011, you must qualify for and file for a waiver no later than September 1, 2011, in the proper BLM State Office.)
8. For all mining claims which require assessment work, you must record an affidavit of labor on or before the December 30th immediately following the filing of this waiver. For all other mining claims or sites waived, you must record a notice of intent to hold on or before the December 30th immediately following the filing of this waiver.
9. Mill and tunnel sites may also be listed on this waiver and be waived from payment of the maintenance fee. A notice of intent to hold for these sites is required to be filed by the December 30th following the filing of this waiver.

FOR OFFICIAL USE ONLY

When Recorded Return Document to:
ALMAGLOBE GROUP INC (WY/USA)
3866A BLOOR STR W
TORONTO, ON M9B6C2
CANADA

415224
 405325
 405534

Check here is this is a change of address.

Telephone: 417-477-6170

E-mail address: almaglobe@gmail.com
 (ALMAGLOBE@gmail.com)

AFFIDAVIT OF PERFORMANCE OF ANNUAL WORK

LA PAZ

1. State of Arizona, County of MARICOPA ss:

50% OWNER: 2. I (Name) ALMAGLOBE GROUP INC/WYOMING

3. Reside at (Address) RESIDENTIAL AGENT'S ADDRESS: 1621 CHEYENNE, WYOMING, 82001

City CHEYENNE County LARAMIE

State WY Zip 82001 being duly sworn, depose and say that I am a citizen of the United States, more than eighteen years of age, and that all of the facts set forth in this affidavit, subject to the provisions and penalties of 18 U.S.C. 1001 pertaining to the filing of false, fictitious, or fraudulent statements with the United States, are true and correct according to the best of my knowledge, information and belief.

4. Owner's name and address (If not shown in Items 1-3 above).
 50% OWNER: WORLD INDUSTRIES INC.
348 N RAINBOW BLVD #2598, LAS VEGAS, NV 89107
775-589-2195 corporate@worldindustries.biz

5. That I am personally acquainted with the mining claim(s). The work and improvements were made by and at the expense of the owner(s) of said claim(s). Said contiguous group of claims, listed on this document, are situated in the

(optional) Mining District; _____ County, Arizona.

RECEIVED
 BLM AZ STATE OFFICE
 2014 AUG 20 P 2: 16
 PHOENIX, ARIZONA
 BLM Date Stamp

Line No.	AMC NUMBER	CLAIM/SITE NAME	COUNTY RECORDER DATA (If available)	TWP	RNG	SEC
1	415227	WINDING WASH PLACER	2012-0275251 page 20 of 44	6N	6W	28
2	405331	FREE GOLD		5N	12W	11
3	405335	FREE GOLD A		5N	12W	11
4	405336	FREE GOLD B		5N	12W	11
5	405327	BOOT JACK GOLD		5N	12W	11
6						

Form: MCF108
 Revised Jan. 2006
 Page 1 of 2

RECORDED
 AUG 25 2014
 [Signature]

BLM RECEIVED STATE OFFICE
 PHOENIX, ARIZONA
 2014 AUG 20 P 2:16
 BLM Date Stamp

7					
8					
9					
10					

6. That between the dates starting at 12 o'clock noon on September 1, 20 13 and ending at 12 o'clock noon on September 1, 20 14 at least \$ 200/claim dollars worth of work and improvements were done and performed upon said claim(s) or upon one or more of a contiguous group of claims for the benefit of all, wholly or partly outside of a contiguous group of claims for the benefit of all, not including the location work.

7. That the following persons were employed to perform the work and improvements described herein: _____

EDITH SILVERHARBOR, MECAN SILVERHARBOR / ALMAGLOBE GROUP
+ ONE HIRED FRIEND

8. That the work and improvements performed were: AREA CLEANSE, MAINTAIN
NATURAL ENVIRONMENT, SURFACE WORKS & IMPROVEMENTS

ALMAGLOBE DECORATIVE PNC.
CHEYENNE, WYOMING 82001
ALMAGLOBE@GMAIL.COM
USA EIN 45-1533300

9. Dated: JULY 3, 2014 Signature: Edith Silverharbor, Director
AND WILL ALSO PERFORM IN 2015.

SUBSCRIBED AND SWORN TO before me, a Notary Public, this 3rd day of July 20 14

By: J. Jaanaki Jaanaki Jeyaram,
 a Commissioner, etc.,
 Notary Public _____ Regional Municipality of Peel,
 for Dixie Bloor Neighbourhood Centre.
 My Commission Expires _____ Expires September 23, 2014.

Bureau of Land Management
 Arizona State Office
 www.az.blm.gov

No. of Claims: 5 x \$10 = \$50.00
 Check No.: 229 Init. AA
 Receipt No.: 3107925
 For BLM Use Only

ACKNOWLEDGMENT OF WORK
 BY ALMAGLOBE GROUP
INDIA INDUSTRIES INC

Form: MCF108
 Revised Jan. 2006
 Page 2 of 2

ATTN: BLM

To whom it may concern

RECEIVED
BLM ARIZONA OFFICE
2014 AUG 20 P 2:15
PHOENIX, ARIZONA

Hi,

This is a cover letter for the attachment we send you.

We file here the **AFFIDAVIT OF PERFORMANCE OF ANNUAL WORK**.

It is signed in front of a notary public by:

a./**Almaglobe Group Inc.**/(Edith Silverharbour, director), whose official address is:
1621 CENTRAL AVE, CHEYENNE, WY 82001
and its mailing address is (We would like to ask you to send the filed documentation back):
3806A BLOOR STR W TORONTO, ON M9B 6C2 CANADA.

b./and **World Industries Inc.**/(Charles Demicher, director)
whose official address is 848 N Rainbow Blvd, #2398 Las Vegas 89107), also signed it.

IT IS A 50-50%, NOT DIVIDED OWNERSHIP!

We stayed in Arizona from May 30th to until June 7, 2014 and performed maintenance work in the mines.

Thank you for everything!

Edith Silverharbour

Best regards:

Edith Silverharbour


Almaglobe Group Inc

3806A Bloor Str W Toronto,

ON M9B 6C2 Canada.

almaglobe@gmail.com

1647-477-6170




Charles Demicher

World Industries Inc.

**ALMAGLOBE GROUP INC.
CHEYENNE, WYOMING 82001
ALMAGLOBE@GMAIL.COM
USA EIN 45-4533800**

July 6, 2014.

United States Department of the Interior
 Bureau of Land Management
 LANDS/RECREATION & PLANNING
 ONE N CENTRAL AVE
 PHOENIX, AZ 85004 -2203
 Phone: 602-417-9200



No: 3107975

Transaction #: 3199637	
Date of Transaction: 08/21/2014	
CUSTOMER:	
ALMAGLOBE GROUP INC 125 KINGS HWY JACKSON, WY 83001-9223 US	

LINE #	QTY	DESCRIPTION	REMARKS	UNIT PRICE	TOTAL
1	1.00	LOCATABLE MINERALS / MINING CLAIMS-NOT NEW-UNADJUD, ONE AUTH NO. ONLY / MINING CLAIM MONEY RECEIVED CASES: AMC415227/\$50.00	MAINT FEE WAIVER (5) 2015 / POL (5) 2014	- n/a -	50.00
TOTAL:					\$50.00



PAYMENT INFORMATION					
1	AMOUNT:	50.00	POSTMARKED:	08/16/2014	
	TYPE:	CHECK	RECEIVED:	08/20/2014	
	CHECK NO:	229			
	NAME:	ALMAGLOBE GROUP INC 125 KINGS HWY JACKSON WY 83001-9223 US			

REMARKS

This receipt was generated by the automated BLM Collections and Billing System and is a paper representation of a portion of the official electronic record contained therein.

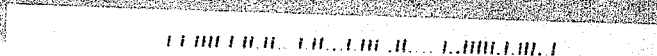
WORLD INDUSTRIES INC
848 N. RAINBOW BLVD #1398
LAS VEGAS, NV 89107

Q10 210 ST. GEORGE ST #21
ST. AUGUSTINE FL 32084



RETURN RECEIPT
REQUESTED

BUREAU OF LAND MANAGEMENT
ARIZONA STATE OFFICE
ONE NORTH CENTRAL AVE
SUITE 800
PHOENIX, AZ 85004-4427



ATTN: BUREAU OF LAND MANAGEMENT - ARIZONA
Mining Claims Office
Arizona State Office
One North Central Avenue, Suite 800
Phoenix, AZ 85004-4427

AMC405325
405534
415224

To Whom it May Concern

This is a cover letter for the attachments.

Attached is the filing for the **AFFIDAVIT OF PERFORMANCE OF ANNUAL WORK**.

Attachments **signed in front of a notary public by:**

a./**Almaglobe Group Inc.**/(Edith Silverharbour, Managing Member), whose official address was:
412 N Main Street, STE 100, Buffalo, Wyoming 82834, but changed to
The new address is:
1621 CENTRAL AVE, CHEYENNE, WY 82001
and its mailing address is (We would like to ask you to send the filed documentation back):
3806A BLOOR STR W TORONTO, ON M9B 6C2 CANADA.

b./and **World Industries Inc.**/C. Demicher, Corporate Secretary
whose official address is 848 N Rainbow Blvd, #2398 Las Vegas 89107, also signed it in
acknowledgment of work performed by Almaglobe Group, Inc., and reported to World
Industries, Inc.

IT IS A 50-50%, NOT DIVIDED OWNERSHIP


Representatives of Almaglobe Group Inc., went to Arizona on November 21st, 2013 (have airplane tickets, hotel and rental car receipts and also the people we asked for helping us can prove that we were there, please let us know if it is necessary and we are happy to send the copies). Representatives of Almaglobe Group Inc., stayed until November 30th, 2013 and performed lots of maintenance work.

Regards,

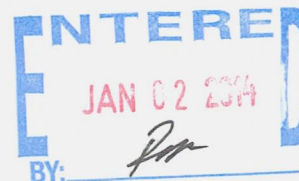
Edith Silverharbour

Edith Silverharbour
Almaglobe Group Inc
3806A Bloor Str W Toronto,
ON M9B 6C2 Canada.
almaglobe@gmail.com
1647-477-6170

Attachments : Affidavit of Performance of Annual Work


C. Demicher
World Industries Inc.
corporate@worldindustries.biz
775-589-2195, Ext 502

RECEIVED
BLM AZ STATE OFFICE
2013 DEC 30 PM 3:11
PHOENIX, ARIZONA



When Recorded Return Document to:

ALMAGLOBE GROUP INC. (WY)
3806A BLOOR STR W
TORONTO, ON M9B 6C2
CANADA

Check here is this is a change of address.

Telephone: 647-477-6170

E-mail address: ALMAGLOBE@

00577-52 NIFAUSA.COM
ALMAGLOBE@MAIL.COM
CHEYENNE, WYOMING 82001
ALMAGLOBE GROUP INC.

AFFIDAVIT OF PERFORMANCE OF ANNUAL WORK

1. State of Arizona, County of LAPAZ MARICOPA ss:

50% 2. (Name) ALMAGLOBE GROUP INC. / WYOMING

3. Reside at (Address) RESIDENTIAL AGENT'S
A ADDRESS CHANGED: 1621 CHEYENNE
WY, 82001

City CHEYENNE County WYOMING

State WY zip 82001 being duly sworn, depose and say that I am a citizen of the United States, more than eighteen years of age, and that all of the facts set forth in this affidavit, subject to the provisions and penalties of 18 U.S.C. 1001 pertaining to the filing of false, fictitious, or fraudulent statements with the United States, are true and correct according to the best of my knowledge, information and belief.

4. Owner's name and address (If not shown in Items 1-3 above), _____

50% OWNER: WORLD INDUSTRIES INC.
848 N. RAINBOW BLVD #2398, LAS VEGAS, NV 89107
775 589-2195 corporate@worldindustries.biz

5. That I am personally acquainted with the mining claim(s). The work and improvements were made by and at the expense of the owner(s) of said claim(s). Said contiguous group of claims, listed on this document, are situated in the

(optional) Mining District; _____ County, Arizona.

Line No.	AMC NUMBER	CLAIM/SITE NAME	COUNTY RECORDER DATA (If available)	TWP	RNG	SEC
1	415227	WINDING WASH PLACER	2012-0275251 page 20 of 44	6N	6W	28
2	405331	FREE GOLD		5N	12W	11
3	405535	FREE GOLD A		5N	12W	11
4	405536	FREE GOLD B		5N	12W	11
5	405327	BOOT JACK GOLD		5N	12W	11
6						DAILY 6 HOURS

ON NOV 22 12
NOV 24 2012
NOV 24 2012
NOV 24 2012
NOV 26 2012

RECEIVED
BLM AZ STATE OFFICE
2013 DEC 30 PM 3:11
PHOENIX, ARIZONA

BLM
Date
Stamp

2013 DEC 30 PM 3:11
PHOENIX, ARIZONA

RECEIVED
BLM AZ STATE OFFICE

7					
8					
9					
10					

6. That between the dates starting at 12 o'clock noon on September 1, 2013 and ending at 12 o'clock noon on September 1, 2013 at least \$ 200 dollars worth of work and improvements were done and performed upon said claim(s) or upon one or more of a contiguous group of claims for the benefit of all, wholly or partly outside of a contiguous group of claims for the benefit of all, not including the location work.

7. That the following persons were employed to perform the work and improvements described herein: EDITH SILVERHARBOUR, MEGAN SILVERHARBOUR / ALMAGLOBE GROUP INC.

8. That the work and improvements performed were: AREA CLEANSE, MAINTAIN NATURAL ENVIRONMENT, SURFACE WORKS & IMPROVE ALMAGLOBE GROUP INC.
DEC 24/13 C. DEMICHER CHEYENNE, WYOMING 82001
ALMAGLOBE@GMAIL.COM

9. Dated Dec 4, 2013 Signature: Edith Silverharbour USA EIN 43-4533600

SUBSCRIBED AND SWORN TO before me, a Notary Public, this 4 day of DEC 2013

By: EDITH SILVERHARBOUR

Notary Public [Signature]

JEFFERY A. BROWN
Toronto Notary Public
360 Bloor St. W. Suite 207E
Toronto, On. M5S 1X1
Tel: (416) 939-4158

My Commission Expires _____
Notary Public
for Ontario
Lawyer - No Expiry

Bureau of Land Management
Arizona State Office
www.az.blm.gov

No. of Claims: 5 x \$10 = 50.00
Check No.: CC Init. ED
Receipt No.: 2940910
For BLM Use Only

DEC 24/13
C. DEMICHER

* ATTACHED COVER LETTER

United States Department of the Interior
Bureau of Land Management
 LANDS/RECREATION & PLANNING
 ONE N CENTRAL AVE
 PHOENIX, AZ 85004 -2203
 Phone: 602-417-9200

Receipt

No: 2940910

Transaction #: 3028578	
Date of Transaction: 12/31/2013	
CUSTOMER:	
WORLD INDUSTRIES INC 848 N RAINBOW BLVD # 2398 LAS VEGAS,NV 89107-1103 US	

LINE #	QTY	DESCRIPTION	REMARKS	UNIT PRICE	TOTAL
1	1.00	LOCATABLE MINERALS / MINING CLAIMS- NOT NEW-UNADJUD,ONE AUTH NO. ONLY / MINING CLAIM MONEY RECEIVED CASES: AMC415227/\$50.00	POL (5)	- n/a -	50.00
TOTAL:					\$50.00

PAYMENT INFORMATION			
NOTE: Items will appear on credit card statement as "Bureau of Land Mgmt CO".			
1	AMOUNT:	50.00	POSTMARKED: N/A
	TYPE:	CREDIT CARD	RECEIVED: 12/30/2013
	NAME:	ALMAGLOBE GROUP INC SILVERHARBOUR, EDITH 3806A BLOOR ST W TORONTO ON M9B6C2 CA	
	CARD NO:	XXXXXXXXXXXX3515	AUTH CODE: 064432
	NAME ON CARD:	EDITH SILVERHARBOUR	
	EXPIRES:	08/2015	
	SIGNATURE:		

REMARKS

This receipt was generated by the automated BLM Collections and Billing System and is a paper representation of a portion of the official electronic record contained therein.

WORLD INDUSTRIES INC
CORPORATE SECRETARY
C/O 210 ST. GEORGE ST, #21
SAINT AUGUSTINE FL 32084
248 N. RAINBOW BLVD # 2348
LAS VEGAS NV 89107


CERTIFIED MAIL™



7012 1010 0002 7168 1777



1000



85004

U.S. POST
PAID
SAINT AUGUSTINE
32084
DEC 26, '13
AMOUNT

\$6.11
000848817

BUREAU OF LAND MANAGEMENT - AZ
MINING CLAIMS OFFICE (ARIZONA)
ARIZONA STATE OFFICE
ONE NORTH CENTRAL AVENUE
SUITE 800
PHOENIX, AZ 85004-4427

RECEIVED
BLM
DEC 26 11 259
PHOENIX, ARIZONA

WORLD INDUSTRIES INC
CORPORATE SECRETARY
C/O 210 ST. GEORGE ST, #21
SAINT AUGUSTINE FL 32084

848 N. RAINBOW BLVD # 2348
LAS VEGAS NV 89107



BUREAU OF LAND MANAGEMENT - AZ
MINING CLAIMS OFFICE (ARIZONA)
ARIZONA STATE OFFICE
ONE NORTH CENTRAL AVENUE
SUITE 800
PHOENIX, AZ 85004-4427

RECEIVED
BLM / AZ STATE OFFICE

2013 DEC 23 12:59

PHOENIX, ARIZONA

PLACE STICKER AT TOP OF ENVELOPE TO THE RIGHT
OF THE RETURN ADDRESS, FOLD AT DOTTED LINE

UNITED STATES
DEPARTMENT OF THE INTERIOR
BUREAU OF LAND MANAGEMENT

CREDIT CARD PAYMENT
For Mining Claim Maintenance Fee

405325
407737

THIS IS A CHANGE OF ADDRESS

TELEPHONE SUBMISSION - ACCURACY OF THE BELOW INFORMATION IS THE RESPONSIBILITY OF THE CLAIMANT/OWNER

NAME John Howell
ADDRESS 24155 Gregory Lane
CITY Moreno STATE CA ZIP 92557
PHONE # 951 - 675 5642

SEND RECEIPT TO Above address
 Other (include Name and Mailing Address):

AMC NUMBER
405 337
407738

CLAIM/SITE NAME
Mineral Wash Gold
Camp Wash Gold #1

2 # of Claim/Site 40'
@ 140.00 Each
560 Total Charged SP (INITIALS)

DATE STAMP

RECEIVED
BLM AZ STATE OFFICE
2013 AUG 30 P 2:18
PHOENIX, ARIZONA

RECEIPT # 2871034 net

ENTERED
DATE SEP - 9 2013
BY: _____

***** FOR OFFICIAL USE ONLY *****

INITIALS RE VERIFIED _____

United States Department of the Interior
Bureau of Land Management
 LANDS/RECREATION & PLANNING
 ONE N CENTRAL AVE
 PHOENIX, AZ 85004 -2203
 Phone: 602-417-9200

Receipt

No: 2871034

Transaction #: 2957041	
Date of Transaction: 08/30/2013	
CUSTOMER:	
JOHN R HOWELL 24155 GREGORY LN MORENO VALLEY,CA 92557-5519 US	

LINE #	QTY	DESCRIPTION	REMARKS	UNIT PRICE	TOTAL
1	1.00	LOCATABLE MINERALS / MINING CLAIMS- NOT NEW-UNADJUD, ONE AUTH NO. ONLY / MINING CLAIM MONEY RECEIVED CASES: AMC405337/\$560.00	MAINT (2) 2014	- n/a -	560.00
TOTAL:					\$560.00

PAYMENT INFORMATION			
NOTE: Items will appear on credit card statement as "Bureau of Land Mgmt CO".			
1	AMOUNT:	560.00	POSTMARKED: N/A
	TYPE:	CREDIT CARD	RECEIVED: 08/30/2013
	NAME:	HOWELL, JOHN R 24155 GREGORY LN MORENO VALLEY CA 92557-5519 US	
	CARD NO:	XXXXXXXXXXXX4971	AUTH CODE: 120647
	NAME ON CARD:	JOHN HOWELL	
	EXPIRES:	12/2016	
	SIGNATURE:		

REMARKS

This receipt was generated by the automated BLM Collections and Billing System and is a paper representation of a portion of the official electronic record contained therein.

LEAD CASEFILES

for
Receipt No. 2866616
filed
8/27/13
by
Steve Kardiyi

420457

417680

418660

404130

413772

406377

413302

405325

416904

422559

423391

407728

412732

423622

412179

405545

420812


418581

ENTERED
SEP - 3 2013
BY: RE

420457
 422559
 417680
 423391
 418660

MAINTENANCE FEE PAYMENT

Claimant Name: Steve Karolyi
 Address: PO BOX 74353
 City: Phoenix State: AZ Zip: 85087
 Telephone: 623-465-5076
 E-mail address: _____
 Signature: [Signature]



Check here if this is a change of address.

LINE NO.	AMC NUMBER	CLAIM/SITE NAME	COUNTY RECORDER DATA (If available)	TWP	RNG	SEC	
1	422560	Gringo hold		4N	10W	7	40a
2	422559	Camino hold		4N	10W	7	40ac
3	417682	Lucky Strike #3		5N	12W	27	20ac
4	423397	Outback hold #4		4N	7W	27	20ac
5	418667	Lead Dike #4		5N	8W	13	20ac
6	420466	Red Hills hold #		4N	7W	23	20ac
7							
8							
9							
10							

List additional claims on Form MCF114.

Bureau of Land Management
 Arizona State Office
 www.blm.gov/azl


No. of Claims: 6 x \$140 = 1120⁰⁰
 Check No: 1509 Init. sc
 Receipt No.: 2866616
 For BLM Use Only

Form: MCF112
 Revised July 2009

This form is available from the Arizona Department of Mines and Mineral Resources and may be reproduced.

MAINTENANCE FEE PAYMENT

Claimant Name: Steve Karolyi
 Address: PO Box 74353
 City: Phoenix State: AZ Zip: 85087
 Telephone: 623-465-5076
 E-mail address: _____
 Signature: _____



Check here if this is a change of address.

LINE NO.	AMC NUMBER	CLAIM/SITE NAME	COUNTY RECORDER DATA (If available)	TWP	RNG	SEC	
1	407732	Camp Wash #5		3N	7W	5	40ac.
2	404140	Tres Amigos #4		10N	16W	35	40ac.
3	404141	Tres Amigos #4-A		10N	16W	35	20ac.
4	420469	Red Hills Gold #4		4N	7W	24	20ac.
5	412735	Gold Basin #2		28N	18W	22	40ac.
6	413714	Gold Basin South #3		28N	18W	34	40ac.
7	423391	Beer Bottle Gold		4N	16W	30	40ac.
8	418669	Lead Dike #2		5N	8W	13	20ac.
9	418662	Copper Dike #3		5N	8W	15	20ac.
10	413787	Gold Treasure #3		5N	11W	29	40ac.

List additional claims on Form MCF114.

Bureau of Land Management
 Arizona State Office
 www.blm.gov/az/

No. of Claims: 10 x \$140 = 2240.⁰⁰
 Check No: 1509 Init. JC
 Receipt No.: 2866616
 For BLM Use Only

Form: MCF112
 Revised July 2009

This form is available from the Arizona Department of Mines and Mineral Resources and may be reproduced.

MAINTENANCE FEE PAYMENT

Claimant Name: Steve Karolyi
 Address: PO BOX 74353
 City: Phoenix State: AZ Zip: 85087
 Telephone: 623-465-5076
 E-mail address: _____
 Signature: [Signature]

Check here if this is a change of address.

RECEIVED
 FIELD OFFICE
 PHOENIX, ARIZONA
 2013 AUG 27 P 2:21
 BLM
 Date
 Stamp

LINE NO.	AMC NUMBER	CLAIM/SITE NAME	COUNTY RECORDER DATA (If available)	TWP	RNG	SEC	
1	A23624	Patriot hold #3		5N	13W	35	20c
2	A23395	Outback hold #2		4N	7W	27	20c
3	406395	Sundance hold #8-A		5N	12W	14	20a
4	406394	Sundance hold #5-A		5N	12W	14	20a
5	412187	Town Butte #9		11N	1E	24	20a
6	413306	Gold Basin #10		28N	18W	22	40ac
7	405324	Nugget Canyon - A		5N	12W	11	20ac
8	405338	Nugget Canyon hold		5N	12W	11	40ac
9	420814	Rio hold #3		4N	13W	4	40ac
10	420464	Midway hold #3		4N	7W	15	20ac

405324
 notified
 by phone
 correct
 t.
 0/31/13

List additional claims on Form MCF114.

No. of Claims: 10 x \$140 = 1820.00
 Check No: 1509 Init. SC
 Receipt No.: 2846616
 For BLM Use Only

Bureau of Land Management
 Arizona State Office
 www.blm.gov/az/


Form: MCF112
 Revised July 2009

This form is available from the Arizona Department of Mines and Mineral Resources and may be reproduced.

* Nugget Canyon - A listed
 correct AMC #405324

MAINTENANCE FEE PAYMENT

Claimant Name: Steve Karolyi
 Address: PO BOX 74353
 City: Phoenix State: AZ Zip: 85087
 Telephone: 623-465-5076
 E-mail address: _____
 Signature: [Signature]



Check here if this is a change of address.

LINE NO.	AMC NUMBER	CLAIM/SITE NAME	COUNTY RECORDER DATA (If available)	TWP	RNG	SEC	
1	416909	Gold Pension #4		3S	NE	6	40a
2	420463	Midway Gold #2		4N	7W	15	20a
3	420460	Gold Peak		4N	7W	11	20a
4	420813	Rio Gold #2		4N	13W	4	40a
5	416907	Black Pearl #11		4N	7W	17	20a
6	418582	Black Pearl #18		4N	7W	17	20a
7	405332	Gold Camp Draw		5N	12W	11	40a
8	418666	Copper Gulch #3		5N	8W	12 & 13	20a
9	406397	Sundance Gold #11-B		5N	12W	14	20a
10	423399	Tea Party Gold		4N	7W	27	20a

List additional claims on Form MCF114.

Bureau of Land Management
 Arizona State Office
 www.blm.gov/az/

No. of Claims: 10 x \$140 = 1820.00
 Check No: 1509 Init. SC
 Receipt No.: 2866616
 For BLM Use Only

Form: MCF112
 Revised July 2009

This form is available from the Arizona Department of Mines and Mineral Resources and may be reproduced:

United States Department of the Interior
Bureau of Land Management
 LANDS/RECREATION & PLANNING
 ONE N CENTRAL AVE
 PHOENIX, AZ 85004 -2203
 Phone: 602-417-9200

Receipt

No: 2866616

Transaction #: 2952546	
Date of Transaction: 08/27/2013	
CUSTOMER:	
STEVE KAROLYI PO BOX 74353 PHOENIX, AZ 85087-1006 US	

LINE #	QTY	DESCRIPTION	REMARKS	UNIT PRICE	TOTAL
1	1.00	LOCATABLE MINERALS / MINING CLAIMS- NOT NEW-UNADJUD, ONE AUTH NO. ONLY / MINING CLAIM MONEY RECEIVED CASES: AMC407732/\$7000.00	MAINT (36) 2014	- n/a -	7000.00
TOTAL:					\$7,000.00

PAYMENT INFORMATION			
1	AMOUNT:	7000.00	POSTMARKED: N/A
	TYPE:	CHECK	RECEIVED: 08/27/2013
	CHECK NO:	1509	
	NAME:	KAROLYI, STEVE PO BOX 74353 PHOENIX AZ 85087-1006 US	

REMARKS

This receipt was generated by the automated BLM Collections and Billing System and is a paper representation of a portion of the official electronic record contained therein.

UNITED STATES DEPARTMENT OF INTERIOR
BUREAU OF LAND MANAGEMENT

CLAIM NAME/NUMBER INDEX

County: LA PAZ

<u>Claim Name/Number</u>	<u>Serial Number</u>	<u>Claimant(s)</u>	<u>Mer</u>	<u>Tw</u>	<u>Range</u>	<u>Sec</u>	<u>Subdiv</u>	<u>Location Date</u>	<u>Case Closed</u>
NUGGET CANYON A	AMC405545	KAROLYI STEVE	14	0050N	0120W	011	SE	12/02/2010	09/01/2011
		MOORE KENNETH	14	0050N	0120W	011	SE	12/02/2010	09/01/2011
NUGGET CANYON GOLD	AMC405338	KAROLYI STEVE	14	0050N	0120W	011	SE	12/02/2010	
		MOORE KENNETH	14	0050N	0120W	011	SE	12/02/2010	
NUGGET CANYON-A	AMC405324	KAROLYI STEVE	14	0050N	0120W	011	SE	12/02/2010	

County: YAVAPAI

<u>Claim Name/Number</u>	<u>Serial Number</u>	<u>Claimant(s)</u>	<u>Mer</u>	<u>Tw</u>	<u>Range</u>	<u>Sec</u>	<u>Subdiv</u>	<u>Location Date</u>	<u>Case Closed</u>
NUGGET CANYON	AMC288458	BARSON DAN	14	0110N	0010W	002	SE	07/15/1988	04/14/1992
		RIPPEY ROBERT	14	0110N	0010W	002	SE	07/15/1988	04/14/1992

DISCLOSURE ALL INFORMATION RECEIVED IN THIS OFFICE MAY NOT YET BE LISTED ON THIS REPORT. NAMES AND ADDRESSES ARE ENTERED AS THEY APPEAR ON THE LOCATION NOTICE OR ARE ABBREVIATED TO FIT LIMITED SPACE; THEREFORE, THEY MAY NOT APPEAR IN THE EXPECTED SEQUENCE. A BLANK LATEST ASSESSMENT YEAR IN THIS REPORT DOES NOT CONSTITUTE AN ABANDONED CLAIM.

UNITED STATES
DEPARTMENT OF THE INTERIOR
BUREAU OF LAND MANAGEMENT

MAINTENANCE FEE WAIVER CERTIFICATION

SEE INSTRUCTIONS ON PAGE 2

AMC 405325
405534
415224

287

FORM APPROVED
OMB NO. 1004-0114
Expires: August 31, 2013

1. This small miner waiver is filed for the assessment year beginning on September 1, 2012¹³ and ending on September 1, 2013¹⁴.
2. The undersigned and all related parties owned ten or fewer mining claims, mill, or tunnel sites located and maintained on Federal lands in the United States of America on September 1, 2013¹⁴.
3. The undersigned have performed the assessment work required by law for each mining claim listed prior to filing this waiver and understand that by filing this form, the undersigned must file an affidavit of assessment work with the Bureau of Land Management (BLM) by the December 30th following the filing of this waiver.
4. The undersigned understand that if the assessment work obligation has not yet come due under 30 U.S.C. 28 (for those claims in their first assessment year only), a notice of intent to hold reciting this condition must be recorded by the December 30th following the filing of this waiver.
5. The undersigned understand that mill and tunnel sites may also be listed on this waiver and be waived from payment of the maintenance fee, and that a notice of intent to hold for these sites is required to be filed with the BLM by the December 30th following the filing of this waiver.
6. The undersigned understand and acknowledge that pursuant to 43 U.S.C. 1212 and 18 U.S.C. 1001, the filing or recording of a false, fictitious, or fraudulent document with the BLM may result in a fine of up to \$250,000, a prison term not to exceed five years, or both.
7. The mining claims, mill or tunnel sites for which this waiver from payment of the maintenance fees is requested are:

CLAIM OR SITE NAME	BLM RECORDATION SERIAL NUMBER
1. Free Gold	✓ AMC 405331
2. Free Gold A	AMC 405535
3. Free Gold B	AMC 405536
4. Boot Jack Gold	AMC 405327 X
5. Winding Wash Placer	AMC 415227
6.	
7.	
8.	
9.	
10.	

The owner(s) (claimants) of the above mining claims and sites are:
ALMAGLOBE GROUP INC.
BUFFALO, WYOMING 83001
ALMAGLOBE@GMAIL.COM
USA EIN 45-4533600

Almaglobe Group Inc,
 (Owner's Name - Please Print)
 mail: 3806A Bloor Str W, Toronto, ON M9B 6C2 Canada
 (Owner's Mailing Address)

Edith Silverman
 Director (Owner's Signature)
 Buffalo WY 82834
 (City) (State) (Zip Code)

World Industries Inc.
 (Owner's Name - Please Print)
 mail: 848 N Rainbow Blvd, #2398, Las Vegas 89107.
 (Owner's Mailing Address)

CRISTINA RICHER
 CORP SECRETARY (Owner's Signature)
 Las Vegas NV 89107
 (City) (State) (Zip Code)

(Owner's Name - Please Print)
 SEP 16 2013 - Refund Authorized -
 Claimant paid \$50 for 5-waivers. PB
 (Owner's Mailing Address)

(Owner's Signature)
 PHOENIX, ARIZONA
 (City) (State) (Zip Code)

\$50 refund authorized for*
 Add time for overpayment of
 2013 POL/MOL processing fees.
 (Owner's Name - Please Print)
 (Owner's Mailing Address)

ENTERED
 SEP 17 2013
 BY: PM

RECEIVED
 BLM AZ STATE OFFICE
 2013 AUG 22 P 2:58
 PHOENIX, ARIZONA
 (City) (State) (Zip Code)

Ad for
waiver
Refund \$50

Authorized
SEP 16 2013
PB

ALABAMA GROUP
DREFFEL, WYOMING
ALABAMA GROUP
USA EIN 42-1234567



PHOENIX, ARIZONA

SEP 16 5 28

BTM VS 2013
RECEIVED



(Owner's Name - Please Print)

(Owner's Signature)

(Owner's Mailing Address)

(City)

(State)

(Zip Code)

(Owner's Name - Please Print)

(Owner's Signature)

(Owner's Mailing Address)

(City)

(State)

(Zip Code)

(Owner's Name - Please Print)

(Owner's Signature)

(Owner's Mailing Address)

(City)

(State)

(Zip Code)

(Owner's Name - Please Print)

(Owner's Signature)

(Owner's Mailing Address)

(City)

(State)

(Zip Code)

18 U.S.C. 1001 and 43 U.S.C. 1212 make it a crime for any person knowingly and willfully to make to any department or agency of the United States any false, fictitious or fraudulent statements or representations as to any matter within its jurisdiction.

INSTRUCTIONS

1. This certification is made under the provisions of 43 U.S.C. § 1744 and 30 U.S.C. §28-28k and the regulations thereunder (43 CFR Part 3830).
2. The claimant(s) must fill in the dates in paragraph 1 for the beginning and ending of the assessment year for which this waiver is sought.
3. The claimant(s) must fill in the date in paragraph 2 for the beginning of the assessment year for which this waiver is sought.
4. All claim and site names and BLM serial numbers must be listed for the mining claims, mill sites, and tunnel sites for which the waiver is sought.
5. All owners of the mining claims, mill sites, and tunnel sites and their addresses must be given.
6. This waiver form must be signed by all the claimants or their designated agent, in original form. If an agent is designated, a notarized designation of agent, signed by all of the claimants with proper address given, must be submitted with this waiver.
7. This form must be filed no later than September 1st for the upcoming assessment year in the BLM State Office where the mining claims or sites are recorded, or the waiver cannot be granted by the BLM. (Example: To obtain a waiver for the assessment year 2012, which begins on September 1, 2011, you must qualify for and file for a waiver no later than September 1, 2011, in the proper BLM State Office.)
8. For all mining claims which require assessment work, you must record an affidavit of labor on or before the December 30th immediately following the filing of this waiver. For all other mining claims or sites waived, you must record a notice of intent to hold on or before the December 30th immediately following the filing of this waiver.
9. Mill and tunnel sites may also be listed on this waiver and be waived from payment of the maintenance fee. A notice of intent to hold for these sites is required to be filed by the December 30th following the filing of this waiver.

RECEIVED
 BLM AZ STATE OFFICE
 2013 AUG 22 P 2:58
 PHOENIX, ARIZONA

FOR OFFICIAL USE ONLY

NOTICE OF INTENTION TO HOLD MINING CLAIMS/SITES

When Recorded Return Document to:

ALMAGLOBE GROUP INC. /
EDITH SILVERHARBOUR
3806A BLOOR STR W
TORONTO, ON M9S 6C2
CANADA

Check here if this is a change of address.

Telephone: 1. 647. 477. 6190

E-mail Address almaglobe@gmail..

(ALMAGLOBE@GMAIL.COM) .COM

I (We) intend to hold the claims(s) and/or site(s) listed below for the calendar year 2013 and I (We) have filed or will file a Notice of Intent to Hold in the county where the claim (s) is located.

Reason for filing a Notice of Intent to Hold instead of an assessment work filing (check one):

- Maintenance fee was paid to maintain claim(s) during this assessment year.
- Mill or tunnel sites.
- Claim(s) was located during the current assessment year.
- BLM has deferred assessment work (attach copy of decision granting deferment, or pending petition for deferment including date petition was filed.)

COMPLETELY NEW CLAIM, IT WAS RECORDED ON JULY 25, 2013 AND THE DOCUMENTATION DID NOT ARRIVE YET.

BLM
Date
Stamp

RECEIVED
BLM AZ STATE OFFICE
2013 AUG 22 10 25 AM
PHOENIX, ARIZONA

ALMAGLOBE GROUP INC.
BUFFALO, WYOMING 83001
ALMAGLOBE@GMAIL.COM
USA EIN 45-4511111

Line No.	AMC NUMBER	CLAIM/SITE NAME	COUNTY RECORDER DATA (If available)	TWP	RNG	SEC
1	405327	BOOT JACK GOLD		5N	12W	11
2						
3						
4						
5						
6						
7						
8						
9						
10						

ENTERED
 SEP 03 2013
 BY: AT

NOTICE OF INTENTION TO HOLD MINING CLAIMS/SITES
page 2

RECEIVED
BLM AZ STATE OFFICE
2013 AUG 22 P 2:58
PHOENIX, ARIZONA
BLM
Date
Stamp

1. State of Arizona, County of LA PAZ DIRECTOR

50% 2. I (Name) ALMAGLOBE GROUP INC/EDITH SILVER HARBOUR

3. Reside at (Address) 412 N MAIN STR, STE 100

City BUFFALO County JOHNSON State WY Zip 82834 being duly sworn, depose and say that I am a citizen of the United States, more than eighteen years of age, that all of the facts set forth in this notice, subject to the provisions and penalties of 18 U.S.C. 1001 pertaining to the filing of false, fictitious, or fraudulent statements with the United States, are true and correct according to the best of my knowledge, information and belief.

4. Owner's name and address (If not shown in Items 1-3 above).
BUFFALO, WYOMING 82801
ALMAGLOBE@GMAIL.COM
USA EIN 45-1511331

5. Dated: _____ Signature: Edith Silverharbour, director of
ALMAGLOBE GROUP INC.

Aug 18/13

Bureau of Land Management
Arizona State Office
www.az.blm.gov

No. of Claims: _____ x \$10 = _____
Check No: _____ Init. _____
Receipt No.: _____
For BLM Use Only

50% WORLD INDUSTRIES INC.
848 N RAINBOW BLVD, #2398 LAS VEGAS,
NV 89107
C. DEMICHEL
COMPANATE SECRETARY

When recorded please return to:

Edith Silverharbour
3806A Bloor Str W Apt #1
Toronto ON
M9B 6C2 Canada

QUITCLAIM DEED

THIS QUITCLAIM DEED, Executed this 3rd day of March 2013, by first parties Shawn Deters and Tina Deters (formerly Lilly) whose address is 32151 S. Maggie Mine Rd., Black Canyon City, AZ 85324, to second parties Alma Globe Group, Inc., whose address is 125 King St., Jackson, WY 83001 and World Industries, Inc., whose address is 848 N. Rainbow Blvd., #2398, Las Vegas, NV 89107.


WITNESSETH, that the said first party, for good consideration and for the sum of \$10.00 paid by the second party, the receipt hereby acknowledged, does hereby remise, release and quitclaim unto the second party forever, all the right, title, interest and claim which the first party has in and to the following described placer mining claims, in the County of La Paz, State of Arizona, to wit:

AMC # 405327 Boot Jack Gold

Exempt per ARS 11-1134 A6

In WITNESS WHEREOF, the said first party has signed and sealed these presents the day and year first above written.

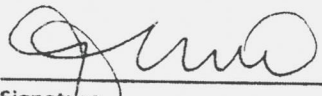
Signed, sealed and delivered:



Shawn Deters

State of Arizona } Arizona
County of } Maricopa

On this 3rd day of June, 2013 before me Shawn Deters personally appeared, and proved to me on the basis of satisfactory evidence to be the person whose name is subscribed to the within instrument and acknowledged to me that he executed the same in his authorized capacity, and that his signature on the instrument the person, or the entity upon behalf of which the person acted, executed the instrument.

ACKNOWLEDGED by my hand and official notary seal.


Signature



2013 JUN 25 P 3:01
RECEIVED
BLM AZ STATE OFFICE
PHOENIX, ARIZONA
2013 AUG 22 P 2:59

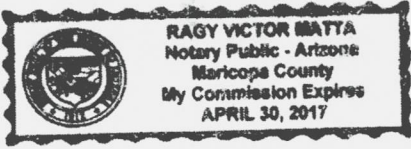
Tina Deters Tina Deters

State of Arizona } Arizona
County of } Maricopa

On this 7 day of June, 2013 before me Tina Deters personally appeared, and proved to me on the basis of satisfactory evidence to be the person whose name is subscribed to the within instrument and acknowledged to me that he executed the same in his authorized capacity, and that his signature on the instrument the person, or the entity upon behalf of which the person acted, executed the instrument.

ACKNOWLEDGED by my hand and official notary seal.

Ragy V. Matta
Signature



07-24-2013

RECEIVED
BLM AZ STATE OFFICE
2013 AUG 22 P 2:59
PHOENIX, ARIZONA

2013 AUG 25 P 3:01

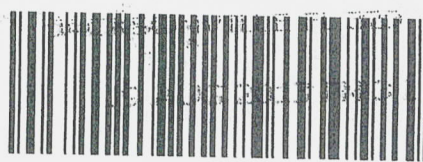
WORLD INDUSTRIES INC
CORP. SECRETARY
848 N. RAINBOW BLVD #2398
LAS VEGAS, NV 89107

C/O 210 ST. GEORGE ST, STE 21
SAINT AUGUSTINE FL 32084

No Payments
Included

MINING CLAIMS DEPT
BUREAU OF LAND MANAGEMENT
ARIZONA STATE OFFICE
ONE NORTH CENTRAL AVENUE
SUITE 800
PHOENIX, AZ 85004-4427

VERIFIED MAIL™



7012 3050 0000 8233 5588

PHOENIX ARIZONA


2013 AUG 27 PM 5:51

U.S. POSTAGE
PAID
SAINT AUGUSTINE, FL
32084
AUG 19 13
AMOUNT

\$5.51

00984881-12

85004



UNITED STATES
DEPARTMENT OF THE INTERIOR
BUREAU OF LAND MANAGEMENT

MAINTENANCE FEE WAIVER CERTIFICATION

AA

287

FORM APPROVED
OMB NO. 1004-0114
Expires: August 31, 2013

SEE INSTRUCTIONS ON PAGE 2

1. This small miner waiver is filed for the assessment year beginning on September 1, 2012 and ending on September 1, 2013.
2. The undersigned and all related parties owned ten or fewer mining claims, mill, or tunnel sites located and maintained on Federal lands in the United States of America on September 1, 2013.
3. The undersigned have performed the assessment work required by law for each mining claim listed prior to filing this waiver and understand that by filing this form, the undersigned must file an affidavit of assessment work with the Bureau of Land Management (BLM) by the December 30th following the filing of this waiver.
4. The undersigned understand that if the assessment work obligation has not yet come due under 30 U.S.C. 28 (for those claims in their first assessment year only), a notice of intent to hold reciting this condition must be recorded by the December 30th following the filing of this waiver.
5. The undersigned understand that mill and tunnel sites may also be listed on this waiver and be waived from payment of the maintenance fee, and that a notice of intent to hold for these sites is required to be filed with the BLM by the December 30th following the filing of this waiver.
6. The undersigned understand and acknowledge that pursuant to 43 U.S.C. 1212 and 18 U.S.C. 1001, the filing or recording of a false, fictitious, or fraudulent document with the BLM may result in a fine of up to \$250,000, a prison term not to exceed five years, or both.
7. The mining claims, mill or tunnel sites for which this waiver from payment of the maintenance fees is requested are:

CLAIM OR SITE NAME	BLM RECORDATION SERIAL NUMBER
1. Free Gold	✓ AMC 405331
2. Free Gold A	AMC 405535
3. Free Gold B	AMC 405536
4. Boot Jack Gold	AMC 405327
5. Winding Wash Placer	AMC 415227
6.	
7.	
8.	
9.	
10.	

RECEIVED
 BLM AZ STATE OFFICE
 2013 AUG 14 A 11:47
 PHOENIX, ARIZONA

The owner(s) (claimants) of the above mining claims and sites are:

ALMAGLOBE GROUP INC.
BUFFALO, WYOMING 83001
ALMAGLOBE@GMAIL.COM
USA ETR 45-4533500

Almaglobe Group Inc,

(Owner's Name - Please Print)

Alan Silverthorn
 (Owner's Signature)

mail: 3806A Bloor Str W, Toronto, ON M9B 6C2 Canada

(Owner's Mailing Address)

Buffalo

(City)

WY

(State)

82834

(Zip Code)

World Industries Inc.

(Owner's Name - Please Print)

(Owner's Signature)

mail: 848 N Rainbow Blvd, #2398, Las Vegas 89107.

(Owner's Mailing Address)

Las Vegas

(City)

NV

(State)

89107

(Zip Code)

(Owner's Name - Please Print)

(Owner's Signature)

(Owner's Mailing Address)

(City)

(State)

(Zip Code)

(Owner's Name - Please Print)

(Owner's Signature)

(Owner's Mailing Address)

(City)

(State)

(Zip Code)

(Owner's Name - Please Print)	(Owner's Signature)		
(Owner's Mailing Address)	(City)	(State)	(Zip Code)
(Owner's Name - Please Print)	(Owner's Signature)		
(Owner's Mailing Address)	(City)	(State)	(Zip Code)
(Owner's Name - Please Print)	(Owner's Signature)		
(Owner's Mailing Address)	(City)	(State)	(Zip Code)
(Owner's Name - Please Print)	(Owner's Signature)		
(Owner's Mailing Address)	(City)	(State)	(Zip Code)

18 U.S.C. 1001 and 43 U.S.C. 1212 make it a crime for any person knowingly and willfully to make to any department or agency of the United States any false, fictitious or fraudulent statements or representations as to any matter within its jurisdiction.

INSTRUCTIONS

1. This certification is made under the provisions of 43 U.S.C. § 1744 and 30 U.S.C. §28-28k and the regulations thereunder (43 CFR Part 3830).
2. The claimant(s) must fill in the dates in paragraph 1 for the beginning and ending of the assessment year for which this waiver is sought.
3. The claimant(s) must fill in the date in paragraph 2 for the beginning of the assessment year for which this waiver is sought.
4. All claim and site names and BLM serial numbers must be listed for the mining claims, mill sites, and tunnel sites for which the waiver is sought.
5. All owners of the mining claims, mill sites, and tunnel sites and their addresses must be given.
6. This waiver form must be signed by all the claimants or their designated agent, in original form. If an agent is designated, a notarized designation of agent, signed by all of the claimants with proper address given, must be submitted with this waiver.
7. This form must be filed no later than September 1st for the upcoming assessment year in the BLM State Office where the mining claims or sites are recorded, or the waiver cannot be granted by the BLM. (Example: To obtain a waiver for the assessment year 2012, which begins on September 1, 2011, you must qualify for and file for a waiver no later than September 1, 2011, in the proper BLM State Office.)
8. For all mining claims which require assessment work, you must record an affidavit of labor on or before the December 30th immediately following the filing of this waiver. For all other mining claims or sites waived, you must record a notice of intent to hold on or before the December 30th immediately following the filing of this waiver.
9. Mill and tunnel sites may also be listed on this waiver and be waived from payment of the maintenance fee. A notice of intent to hold for these sites is required to be filed by the December 30th following the filing of this waiver.

RECEIVED
 BLM AZ STATE OFFICE
 2013 AUG 14 A 11:41
 PHOENIX, ARIZONA

FOR OFFICIAL USE ONLY

RECEIVED
BLM AZ STATE OFFICE

2013 AUG 14 A 11:44

PHOENIX, ARIZONA

ATTN: BLM

To whom it may concern

Hi,

This is a cover letter for the attachments sent to you.

1./I send the draft **Maintenance Fee Waiver Certification**. It is draft because it is signed only by Almaglobe Group Inc./ (Edith Silverharbour, managing member), whose official address is: 412 N Main Street, STE 100, Buffalo, Wyoming 82834 and its mailing address is: 3806A Bloor Str W Toronto, ON M9B 6C2 Canada.

I am sending you this form **only** for information. I also sent it to the other owner (50-50%, but not divided up), World Industries Inc (address: 848 N Rainbow Blvd, #2398 Las Vegas 89107), who will sign it and will send you the final original copy.


2./a./All the claims those included in the point 1./ Maintenance fee Waiver Certification are in their first year, except the Bootjack, that I just purchased and do not even have the deed or anything else in my hands. So with that exception we (Almaglobe Group Inc./ (Megan Silverharbour and Edith Silverharbour) went to Arizona at the end of last year (have airplane tickets, motel and rental car receipts and also the people we asked for helping us can prove that we were there, please let us know if it is necessary and we are happy to send the copies), from December 20, 2012 to do all the maintenance work possible.

b./Here we attached the **Affidavit of Annual Assessment Work** for both Maricopa and La Paz counties, signed in front of a Notary Public. These mines were purchased during 2012, so this was their first year.

c./We also plan to go back and do all the maintenance related work this year (2013 from around 9 to 24 of November) in the middle of November for all the mining claims.

d./Based on the publication on your website titled What must be paid or filed document, here we also attach a **Notice of Intention to Hold Mining Claims/Sites**, since the Bootjack Mine we purchased this year, the recorded deed did not arrive yet in the mail, we could not do this way maintenance before, but plan to go there as it is specified in point c./.

I am sending you this form **only** for information. I also sent it to the other owner (50-50%, but not divided up), World Industries Inc (address: 848 N Rainbow Blvd, #2398 Las Vegas 89107), who will sign it and will send you the final original copy.

 **ALMAGLOBE GROUP INC.**
BUFFALO, WYOMING 83001
ALMAGLOBE@GMAIL.COM
USA EIN 45-4533111

NO. OF CLAIMS 5
AMOUNT \$100.00
RECEIPT NO. 2855610
INIT. [Signature]
** BLM-ASO**

- 3./Also attached checks for the processing fees:
a./check number 266 for Winding Wash Placer
b./check number 265 for Black Jack Gold
c./check number 264 for Free Gold, Free Gold A, Free Gold B

Thank you for everything!
Best regards: Edith Silverharbour
Almaglobe Group Inc
official address is:

412 N Main Street, STE 100, Buffalo, Wyoming 82834
and its mailing address is:
3806A Bloor Str W Toronto, ON M9B 6C2 Canada.
almaglobe@gmail.com
1647-477-6170

Edith Silverharbour

ALMAGLOBE GROUP INC.
BUFFALO, WYOMING 83001
ALMAGLOBE@GMAIL.COM
USA EIN 45-4533600

PHOENIX, ARIZONA

2013 AUG 14 A 11:44

RECEIVED
BLM AZ STATE OFFICE

NOTICE OF INTENTION TO HOLD MINING CLAIMS/SITES

When Recorded Return Document to:

ALMAGLOBE GROUP INC.
EDITH SILVER HARBOUR
3806 A BLOOR STR W
TORONTO ON M9B6C2
CANADA

Check here if this is a change of address.

Telephone: 1. 647. 477. 6170

E-mail Address ALMAGLOBE @GMAIL.COM

BLM
Date
Stamp

RECEIVED
BLM AZ STATE OFFICE
2013 AUG 14 A 11:47
PHOENIX, ARIZONA

I (We) intend to hold the claims(s) and/or site(s) listed below for the calendar year 2013/2Q4 and I (We) have filed or will file a Notice of Intent to Hold in the county where the claim (s) is located.

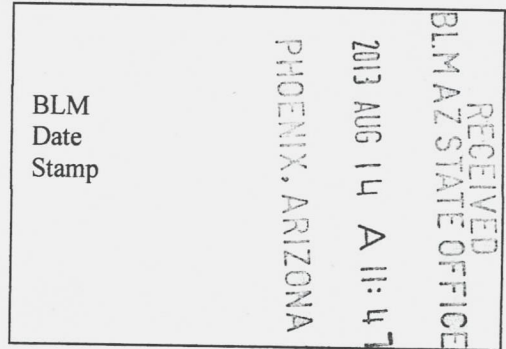
Reason for filing a Notice of Intent to Hold instead of an assessment work filing (check one):
 Maintenance fee was paid to maintain claim(s) during this assessment year. **ALMAGLOBE GROUP INC., BUFFALO, WYOMING 83001**
 Mill or tunnel sites. **ALMAGLOBE @GMAIL.COM**
 Claim(s) was located during the current assessment year. **USA, EIN 45-4533300**
 BLM has deferred assessment work (attach copy of decision granting deferment, or pending petition for deferment including date petition was filed.)

COMPLETELY NEW CLAIM, IT WAS RECORDED ON JULY 25, 2013, WE DID NOT RECEIVE THE DEED YET.

Line No.	AMC NUMBER	CLAIM/SITE NAME	COUNTY RECORDER DATA (If available)	TWP	RNG	SEC
1	405327	BOOT JACK GOLD		5N	12W	11
2						
3						
4						
5						
6						
7						
8						
9						
10						

ENTERED
SEP 03 2013
 BY: AJT

NOTICE OF INTENTION TO HOLD MINING CLAIMS/SITES
page 2



1. State of Arizona, County of LA PAZ

50% 2. I (Name) ALMAGLOBE GROUP INC. / EDITH SILVER HARBOUR

3. Reside at (Address) 412 N MAIN STR, STE 100 DIRECTOR

City BUFFALO County JOHNSON State WY Zip 82834 being duly sworn, depose and say that I am a citizen of the United States, more than eighteen years of age, that all of the facts set forth in this notice, subject to the provisions and penalties of 18 U.S.C. 1001 pertaining to the filing of false, fictitious, or fraudulent statements with the United States, are true and correct according to the best of my knowledge, information and belief.

4. Owner's name and address (If not shown in Items 1-3 above). ALMAGLOBE GROUP INC, BUFFALO, WYOMING 83001 ALMAGLOBE@QMJAL.COM USA EIN 15-4533600

5. Dated: _____ Signature: Edith Silverharbour, director ALMAGLOBE GROUP INC.

Bureau of Land Management
Arizona State Office
www.az.blm.gov

No. of Claims: 0 x \$10 = \$0
Check No: _____ Init. _____
Receipt No.: _____
For BLM Use Only

Other 50%
WORLD INDUSTRIES INC.
848 N RAINBOW BLVD, #2398, LAS VEGAS, NEVADA 89107

AFFIDAVIT OF ANNUAL ASSESSMENT WORK

WHEN RECORDED, MAIL DOCUMENT TO:

NAME: Edith Silverharbour

ADDRESS: 3806A Bloor Sr W

CITY, STATE, ZIP: Toronto, ON M9B 6C2 CANADA

FOR COUNTY RECORDER'S USE

ALMAGLOBE GROUP INC.
BUFFALO, WYOMING 83001
ALMAGLOBE@GMAIL.COM
USA EIN 45-4533300

No. of Claims _____
x \$10/claim
Total due BLM \$ _____

TO ALL WHOM IT MAY CONCERN:

1. The undersigned certifies that at least \$100 per claim was expended for development, labor and improvements, or equivalent value added, as the annual assessment work for the assessment year ending September 1, 2013 for the following contiguous unpatented mining claim(s), located in the County of LA PAZ, in the State of Arizona.

BLM Serial No.	Name of Claim	Tp Rg Sec Mer				County Recordation Book and Page No.	Date
		Example: 13N 5E 14 MDM					
AMC 405331	Free Gold	5N	12W	11	SE 1/4, SW 1/4		2012.Aug 06.
AMC 405535	Free Gold A	5N	12W	11	SE 1/4, SW 1/4		2012.Aug 06.
AMC 405536	Free Gold B	5N	12W	11	SE 1/4, SW 1/4		2012.Aug 06.

RECEIVED
BLM AZ STATE OFFICE
2013 AUG 14 A 11:46
PHOENIX, ARIZONA

2. Type of labor and improvements (specify what was done and give the total value for that labor and improvement to show at least \$100 for each claim). If a geological, geochemical, or geophysical survey was performed, as per 30 U.S.C. 28-1, reference the title of the report of survey, give cost and date of the survey and report, and indicate it was filed with the County Recorder:

Description of Work Performed	Value of Work Performed	Date Work Was Performed
mainly area cleaning, collecting dead trees, surface arrangements for the Free Gold, A, B claims	more than \$100	Dec 26, 27, 28, 2012
		6 hours daily
since we received only recently the documentation of Boot Jack Gold mine, we did not do maintenance yet, plan to go back to all in November 2013.		

3. Name and mailing address of each person who performed the labor and improvements:

Name (please print)

Edith Silverharbour/ Almaglobe Group Inc.

Megan Silverharbour/ Almaglobe Group Inc.

official address changed for Almaglobe Group Inc!

Current Mailing Address (please print)

3806A Bloor Str W, Toronto, ON M9B 6C2, Canada

3806A Bloor Str W, Toronto, ON M9B 6C2, Canada

412 N Main Str, STE 100, Buffalo, Wyoming 82834

4. Name and mailing address of each person who holds and claims the subject mining claim(s) for the valuable minerals contained therein. Be sure to indicate if there is a change of address:

Name (please print)

Almaglobe Group Inc (50%)

World Industries Inc. (50%)

Current Mailing Address (please print)

mailing: 3806A Bloor Str W, Toronto, ON M9B 6C2, Canada

official: 412 N Main Str, STE 100, Buffalo, Wyoming 82834

848 N. Rainbow Blvd #2398, Las Vegas, Nevada 89107

RECEIVED
 BLM
 ARIZONA STATE OFFICE
 2013 AUG 14 A 11:46
 PHOENIX, ARIZONA

5. The undersigned testifies that on the date of _____, 2013, all monuments required by law were erected upon the subject claim(s), and all notices required by law were posted on the subject claim(s) or copies thereof were in place, and at said date, each corner monument bore or contained

markings sufficient to appropriately designate the corner of the claim to which it pertains and the name of the claim(s).

ALMAGLOBE GROUP INC.
BUFFALO, WYOMING 83001

I hereby certify under penalty of perjury that the foregoing statements are true and correct. I am a resident of the State of Arizona that the foregoing statements are true and correct. USA Fedt: 45-4533600

AUG 12 2013

Edi K Silvelsbauer

Date: _____

(Signature of person responsible for above statement)

Title 18 U.S.C. 1001 and 43 U.S.C. 1212 make it a crime for any person knowingly and willfully to make to any department or agency of the United States any false, fictitious or fraudulent statements or representations as to any matter within its jurisdiction.

Notary Block

SUBSCRIBED AND SWORN TO before me, this 12 day of AUG. 2013

By: Edi K Silvelsbauer

(Signature of Affiant)

TORONTO, ONTARIO.

Title: director

Notary Public
for Ontario
Lawyer - No Expiry

J. Brown

My Commission Expires: _____

JEFFERY A. BROWN
Toronto Notary Public
360 Bloor St. W. Suite 207E
Toronto, On. M5S 1X1
Tel: (416) 939-4158

INSTRUCTIONS

1. This is an optional form that may be used to satisfy the requirements for the Bureau of Land Management (BLM) under the provisions of 43 U.S.C. §1744 and 30 U.S.C. §28-28d and the regulations thereunder (43 CFR part 3835). Since local and State laws may vary, you should contact your local and State agencies where the claims are located to ensure all applicable laws and requirements are satisfied.
2. The claimant(s) must fill in the date in paragraph 1 for the applicable assessment year and the county and state where the claims are located.
3. All claim names, BLM serial numbers, legal descriptions, and original county recording information must be listed for the claims pertaining to this assessment notice.
4. The claimant(s) must complete paragraph 2 listing all labor or improvements which was performed on or did benefit the subject mining claims. The value and date of the labor or improvements must also be listed. The total amount of labor or improvements can be listed, but the total expenditure must equal at least \$100 for each claim.
5. The names and current mailing addresses of the person(s) performing the labor shall be listed in paragraph 3.
6. The name and current mailing address of each owner (claimant) of the claims shall be listed in paragraph 4. The mailing address shall be the owner's address and not the address of an agent or anyone representing the claimant. Be sure to note if there has been a change of address.
7. Paragraph 5 shall be completed to show the date it was verified that all monuments required by law were properly erected, all notices were posted, and that corners were appropriately designated for all claims listed.
8. An exact legible reproduction or duplicate (other than microfilm or other electronic media) of this affidavit or another type of affidavit of assessment work that you file or will file in the county where each claim is located, must be filed with the BLM on or before December 30 of the calendar year in which the assessment year ends. For mill or tunnel sites, a separate notice of intent to hold must be filed with the BLM on or before December 30. Requirements for filing a notice of intent to hold can be found at 43 CFR 3835.33.
9. A processing fee of \$10 for each claim listed must be remitted to the BLM along with this or any other affidavit of assessment work.

AFFIDAVIT OF ANNUAL ASSESSMENT WORK

WHEN RECORDED, MAIL DOCUMENT TO:

NAME: Edith Silverharbour/Almaglobe Group Inc

ADDRESS: 3806A Bloor Sr W

CITY, STATE, ZIP: Toronto, ON M9B 6C2 CANADA

FOR COUNTY RECORDER'S USE

**ALMAGLOBE GRQUP INC.
BUFFALO, WYOMING 83001
ALMAGLOBE@GMAIL.COM
USA EIN 45-4533800**

No. of Claims _____

x \$10/claim

Total due BLM \$ _____

TO ALL WHOM IT MAY CONCERN:

1. The undersigned certifies that at least \$100 per claim was expended for development, labor and improvements, or equivalent value added, as the annual assessment work for the assessment year ending September 1, 2013 for the following contiguous unpatented mining claim(s), located in the County of Maricopa, in the State of Arizona.

BLM Serial No.	Name of Claim	Tp Rg Sec Mer				County Recordation Book and Page No.	Date
		Example: 13N 5E 14 MDM					
AMC 415227	Winding Wash Placer	6N	6W	28	<small>SW 1/4 of the NW 1/4</small>	2012-0275251, 20 of 44	2012.Aug 03.

RECEIVED
BLM AZ STATE OFFICE
2013 AUG 14 A 11 47
PHOENIX, ARIZONA

2. Type of labor and improvements (specify what was done and give the total value for that labor and improvement to show at least \$100 for each claim). If a geological, geochemical, or geophysical survey was performed, as per 30 U.S.C. 28-1, reference the title of the report of survey, give cost and date of the survey and report, and indicate it was filed with the County Recorder:

Description of Work Performed	Value of Work Performed	Date Work Was Performed
mainly area cleaning, surface arrangements	much more than \$100	Dec 22, 23, 2012
		6 hours each day

3. Name and mailing address of each person who performed the labor and improvements:

Name (please print)

Edith Silverharbour/ Almaglobe Group Inc.

Megan Silverharbour/ Almaglobe Group Inc.

(Almaglobe Group Inc official address changed:

Current Mailing Address (please print)

mailing a: 3806A Bloor Str W, Toronto, ON M9B 6C2 Canada

mailing a: 3806A Bloor Str W, Toronto, ON M9B 6C2 Canada

412 N Main Str, STE 100 Buffalo, Wyoming 82834)

4. Name and mailing address of each person who holds and claims the subject mining claim(s) for the valuable minerals contained therein. Be sure to indicate if there is a change of address:

Name (please print)

Almaglobe Group Inc.

World Industries Inc.

Current Mailing Address (please print)

mailing address now: 3806A Bloor Str W, Toronto, ON M9B 6C2 Canada

official address changed: 412 N Main Str, STE 100 Buffalo, Wyoming 82834

848 N. Rainbow Blvd #2398, Las Vegas, Nevada 89107

5. The undersigned testifies that on the date of July 31, 2013 all monuments required by law were erected upon the subject claim(s), and all notices required by law were posted on the subject claim(s) or copies thereof were in place, and at said date, each corner monument bore or contained

RECEIVED
 BLM AZ STATE OFFICE
 2013 AUG 14 A 11: 17
 PHOENIX, ARIZONA

markings sufficient to appropriately designate the corner of the claim to which it pertains and the name of the claim(s).

ALMAGLOBE GROUP INC.
BUFFALO, WYOMING 83001

I hereby certify under penalty of perjury under the laws of the State of Arizona that the foregoing statements are true and correct.

Edith Silberkour

Date: AUG 12 2013

(Signature of person responsible for above statement)

Title 18 U.S.C. 1001 and 43 U.S.C. 1212 make it a crime for any person knowingly and willfully to make to any department or agency of the United States any false, fictitious or fraudulent statements or representations as to any matter within its jurisdiction.

Notary Block

SUBSCRIBED AND SWORN TO before me, this 12 day of AUG 2013

By: Edith Silberkour
(Signature of Affiant)

at: TORONTO, ONTARIO

Title: director

My Commission Expires: _____
Notary Public for Ontario
Lawyer - No Expiry

JEFFERY A. BROWN
Toronto Notary Public
360 Bloor St. W. Suite 207E
Toronto, On. M5S 1X1
Tel: (416) 939-4158

INSTRUCTIONS

1. This is an optional form that may be used to satisfy the requirements for the Bureau of Land Management (BLM) under the provisions of 43 U.S.C. §1744 and 30 U.S.C. §28-28d and the regulations thereunder (43 CFR part 3835). Since local and State laws may vary, you should contact your local and State agencies where the claims are located to ensure all applicable laws and requirements are satisfied.
2. The claimant(s) must fill in the date in paragraph 1 for the applicable assessment year and the county and state where the claims are located.
3. All claim names, BLM serial numbers, legal descriptions, and original county recording information must be listed for the claims pertaining to this assessment notice.
4. The claimant(s) must complete paragraph 2 listing all labor or improvements which was performed on or did benefit the subject mining claims. The value and date of the labor or improvements must also be listed. The total amount of labor or improvements can be listed, but the total expenditure must equal at least \$100 for each claim.
5. The names and current mailing addresses of the person(s) performing the labor shall be listed in paragraph 3.
6. The name and current mailing address of each owner (claimant) of the claims shall be listed in paragraph 4. The mailing address shall be the owner's address and not the address of an agent or anyone representing the claimant. Be sure to note if there has been a change of address.
7. Paragraph 5 shall be completed to show the date it was verified that all monuments required by law were properly erected, all notices were posted, and that corners were appropriately designated for all claims listed.
8. An exact legible reproduction or duplicate (other than microfilm or other electronic media) of this affidavit or another type of affidavit of assessment work that you file or will file in the county where each claim is located, must be filed with the BLM on or before December 30 of the calendar year in which the assessment year ends. For mill or tunnel sites, a separate notice of intent to hold must be filed with the BLM on or before December 30. Requirements for filing a notice of intent to hold can be found at 43 CFR 3835.33.
9. A processing fee of \$10 for each claim listed must be remitted to the BLM along with this or any other affidavit of assessment work.

ALMAGLOBE GROUP INC
EDITH SILVERHARBOUR
3806A BLOOR STR W
TORONTO, ON
M8B 6C2
CANADA

RECEIVED
BLM AZ STATE OFFICE
2013 AUG 14 A 11:44
PHOENIX, ARIZONA

BUREAU OF LAND
MANAGEMENT
ARIZONA STATE OFFICE
ONE CENTRAL AVENUE,
SUITE 800.

PHOENIX, AZ
85004-4427
USA.

How to use Xpresspost™-USA Prepaid Envelopes

Comment utiliser les enveloppes prépayées Xpresspost™ E.-U.



- Remove and retain the Customer Receipt for your records.
- Deposit in any street letter box or at any postal outlet or Canada Post facility.

Sender warrants that this envelope contains documents only, and does not contain dangerous goods or anything of commercial value.
May be opened by Customs officials.
Review terms and conditions on Customer Receipt.

- Déposez l'enveloppe dans une boîte aux lettres publique, à un comptoir postal ou à une installation désignée de Postes Canada.

L'expéditeur garantit que cet envoi ne renferme que des documents papier et qu'elle ne contient pas de matières dangereuses ni d'articles ayant une valeur commerciale.
Peut être ouvert d'office par les douanes.
Rapportez-vous aux conditions sur le reçu du client.



- Buy now, ship anytime, one flat rate
- On-time delivery guarantee - Subject to published service standards
- For complete terms and conditions consult the Canada Postal Guide at www.canadapost.ca

- Achetez maintenant, expédiez plus tard, à un seul tarif forfaitaire
- Garantie de livraison à temps - Sous réserve des normes de service publiées
- Pour connaître les modalités complètes, consultez le Guide des postes du Canada l'adresse www.postescanada.ca

Letter 318 x 241 mm | Format lettre 318 x 241 mm Maximum weight - 500 g | Poids maximal - 500 g



Xpresspost-USA E.-U.



Sender warrants that this item contains documents only, does not contain dangerous goods, or anything of commercial value and agrees to terms and conditions on reverse.
L'expéditeur garantit que cet envoi ne renferme que des documents, qu'elle ne contient pas de matières dangereuses, ni d'articles ayant une valeur commerciale et accepte les conditions indiquées au verso.

From Expéditeur
ALMAGLOJEG, INC.
EDITH SILVER HARBOR
3806 A BLOOR STR W
TORONTO ON M9B 6C2 CANADA



To Destinataire
ARIZONA STATE OFFICE
BUREAU OF LAND MANAGEMENT
ONE CENTRAL AVE, SUITE 800
PHOENIX AZ
85004-4427 UNITED STATES / ÉTATS UNIS

EG 014 843 253 CA

EG 014 843.253 CA

Recipient's Name	Nom du destinataire		
Signature of Recipient	Signature du destinataire		
Delivery Date	Date de livraison	Time	Heure

In case of non-delivery, return at SENDER'S EXPENSE OR ABANDON
En cas de non-livraison, renvoyer AUX FRAIS DE L'EXPÉDITEUR OU ABANDON

Customs Declaration CN22 Shipping Label Déclaration en douane CN22 Étiquette d'expédition

43-074-281 (11-02)

RECEIVED
BLM AZ STATE OFFICE
2012 AUG 14 A 11:43
POST OFFICE TORONTO



60% post consumer recycled content
60% de cet emballage est fait de produits recyclés post-consommation.



The carbon footprint of this envelope has been offset by Zerofootprint.
Les émissions de carbone de cette enveloppe ont été compensées par Zerofootprint.

UNITED STATES
ÉTATS-UNIS



11 1 2 3
10 12 8
9 7 6 5 4
(11-02)

TM - Trademark of Canada Post Corporation
MC - Marque de commerce de la Société canadienne des postes
The Zerofootprint logo, seal, and carbon footprint text are © 2008, Zerofootprint Inc. All rights reserved.
Le logo, le sceau ainsi que le texte de Zerofootprint concernant les émissions de carbone sont protégés par des droits d'auteur.
© 2008, Zerofootprint Inc. Tous droits réservés.



102222

United States Department of the Interior
Bureau of Land Management
 LANDS/RECREATION & PLANNING
 ONE N CENTRAL AVE
 PHOENIX, AZ 85004 -2203
 Phone: 602-417-9200

Receipt

No: 2855612

Transaction #: 2941406	
Date of Transaction: 08/15/2013	
CUSTOMER:	
ALMAGLOBE GROUP INC 125 KINGS HWY JACKSON, WY 83001-9223 US	

LINE #	QTY	DESCRIPTION	REMARKS	UNIT PRICE	TOTAL
1	1.00	LOCATABLE MINERALS / MINING CLAIMS-NOT NEW-UNADJUD, ONE AUTH NO. ONLY / MINING CLAIM MONEY RECEIVED CASES: AMC405331/\$100.00	MAINT FEE WAIVER (5) 2014 / NOI (1) 2013 / POL (4) 2013	- n/a -	100.00
TOTAL:					\$100.00

PAYMENT INFORMATION					
1	AMOUNT:	60.00	POSTMARKED:	08/13/2013	
	TYPE:	CHECK	RECEIVED:	08/14/2013	
	CHECK NO:	264			
	NAME:	ALMAGLOBE GROUP INC 125 KINGS HWY JACKSON WY 83001-9223 US			
2	AMOUNT:	20.00	POSTMARKED:	08/13/2013	
	TYPE:	CHECK	RECEIVED:	08/14/2013	
	CHECK NO:	265			
	NAME:	ALMAGLOBE GROUP INC 125 KINGS HWY JACKSON WY 83001-9223 US			
3	AMOUNT:	20.00	POSTMARKED:	08/13/2013	
	TYPE:	CHECK	RECEIVED:	08/14/2013	
	CHECK NO:	266			
	NAME:	ALMAGLOBE GROUP INC 125 KINGS HWY JACKSON WY 83001-9223 US			

\$50 refund authorized for overpayment of processing fee

\$50 refund authorized for overpayment of processing fees.

RE 11/12/14

292415

REMARKS

SEP 16 2013 - Refund Authorized - claimant paid for 5-waivers. ps

This receipt was generated by the automated BLM Collections and Billing System and is a paper representation of a portion of the official electronic record contained therein.

\$50 refund authorized
for overpayment of POL/WO1
processing fees on
AMC 405327, 405331, 405535-
~~405328~~ 536
3
415227.

RE 11/6/14

DEPARTMENT OF THE INTERIOR
BUREAU OF LAND MANAGEMENT
MINING CLAIMS
(LIVE) Serial Register Page

Run Date/Time: 10/29/2013 03:07 PM

Page 1 of 1

01 10-21-1976;090STAT0090;43USC1744	Total Acres	Serial Number
Case Type 384201: PLACER CLAIM	40.000	AMC405331
Claim Name: FREE GOLD		Lead File Number
Commodity :		AMC405325
Case Disposition: ACTIVE		
Required Maintenance Fee: \$280.00		

Name & Address	Int Rel
WORLD INDUSTRIES INC 848 N RAINBOW BLVD # 2398 LAS VEGAS, NV 89107-1103	CLAIMANT
ALMAGLOBE GROUP INC 3806A BLOOR ST W TORONTO, ON M9B 6-C2	CLAIMANT

Mer Twp	Rng	Sec	Quadrant	District/Field Office	County
14	0050N	0120W	011 SW	LAKE HAVASU FO	LA PAZ

Act Date	Code	Action	Action Remarks	Receipt Number
12/02/2010	403	LOCATION DATE		
02/02/2011	395	RECORDATION NOTICE RECD	1	2286596
08/22/2013	483	SMALL MINER CERT FILED	2014	
08/14/2013	480	EVID OF ASSMT FILED	2013	2855612
08/31/2012	483	SMALL MINER CERT FILED	2013	
08/31/2012	480	EVID OF ASSMT FILED	2012	2648236
08/25/2011	682	MAINTENANCE FEE/\$140	2012	2415208
02/02/2011	484	LOCATION YEAR / MAINTENANCE	2011	2286596
09/16/2013	379	REFUND AUTHORIZED	\$50; OVERPAYMENT	2855612
08/06/2012	396	TRF OF INTEREST FILED	KAROLYI STEVE	2623639
08/06/2012	396	TRF OF INTEREST FILED	MOORE KENNETH	2623639
05/11/2011	669	LAND STATUS CHECKED		
02/02/2011	501	ACCT ADV IN LEAD FILE	AMC405325-MC405339;	

Line Nr Remarks

**NO WARRANTY IS MADE BY BLM
FOR USE OF THE DATA FOR
PURPOSES NOT INTENDED BY BLM**

AMC 405325
405534
415224

Authorized Date09/16/2013

AZ BLM REFUND \$50 TO ALMAGLOBE GROUP INC, FOR
Instructions to AccountsOVERPAYMENT ON AMC405331, RECEIPT #2855612, PB @
602-417-9360

Login ID5957

Entry Date09/16/2013

Total Amount\$50.00

2856868

UNITED STATES
DEPARTMENT OF THE INTERIOR
BUREAU OF LAND MANAGEMENT
**MAINTENANCE FEE PAYMENT FORM
FOR PLACER MINING CLAIMS**

XMC 405034
XMC 405325

Remitter Name: Ronald Simpson
 Mailing Address: 5037 Tulip Tree Ln.
 City, State, Zip: Hazelwood, MO. 63042

Check here if this is a change of address.

FOR COUNTY RECORDER'S USE

No. of claims 2
 Total due BLM \$ 560⁰⁰

- The maintenance fee may be paid by cash, check, money order, Bureau of Land Management (BLM) Declining Deposit Account, or credit card (VISA, American Express, Discover, or MasterCard). Payments must be remitted to the BLM State Office where your claim or site is recorded and received on or before September 1. If the payment is mailed, the envelope must be postmarked by a bona fide delivery service on or before September 1 and received at the proper BLM State Office within 15 calendar days after the due date. Payments may also be made by telephone using a credit card. A complete listing of BLM State Offices with their addresses and phone numbers can be found at <http://www.blm.gov>.
- The maintenance fee for the following claim(s) applies to the assessment year _____.

CLAIM NAME	BLM SERIAL NO.	ACRES IN CLAIM	PAYMENT DUE TO THE BLM (See Instructions on Page 2)
Red Hawk	405037		\$ 280 ⁰⁰
Golden Spur	405335		\$ 280 ⁰⁰

RECEIVED
BLM AZ STATE OFFICE
2013 AUG 14 A 10:32
PHOENIX, ARIZONA

ENTERED
AUG 22 2013
BY: [Signature]

Use a separate sheet for additional claim names, serial numbers, and claimant names and addresses.

2856868

August 7, 2013

Arizona BLM

Please find enclosed check #1421 in the amount of \$560.00 for 2014 maintenance fee on placer claims UMC# 405037 and UMC# 405335. Also please find enclosed check # 1423 in the amount of \$140.00 for lode claim UMC# 415922.

A copy has been sent to Helen Purcell at Maricopa County Recorder.

Sincerely,



Ron Simpson


5037 Tulip Tree Lane

Hazelwood, MO 63042

314-739-5083

Subscribed/sworn before me a notary public within
and for the state of Missouri, County of St. Louis
on 12 day of AUG, 2013, personally
appeared before me Ronald Simpson


notary public



PHOENIX, ARIZONA

2013 AUG 14 A 10:32

RECEIVED
BLM AZ STATE OFFICE

United States Department of the Interior
 Bureau of Land Management
 LANDS/RECREATION & PLANNING
 ONE N CENTRAL AVE
 PHOENIX, AZ 85004 -2203
 Phone: 602-417-9200

Receipt

No: 2856868

Transaction #: 2942690	
Date of Transaction: 08/16/2013	
CUSTOMER:	
RONALD SIMPSON 5037 TULIP TREE LN HAZELWOOD, MO 63042-1552 US	

LINE #	QTY	DESCRIPTION	REMARKS	UNIT PRICE	TOTAL
1	1.00	LOCATABLE MINERALS / MINING CLAIMS-NOT NEW-UNADJUD, ONE AUTH NO. ONLY / MINING CLAIM MONEY RECEIVED CASES: AMC405037/\$560.00	MAINT 2014/2	- n/a -	560.00
TOTAL:					\$560.00

PAYMENT INFORMATION				
1	AMOUNT:	560.00	POSTMARKED:	N/A
	TYPE:	CHECK	RECEIVED:	08/12/2013
	CHECK NO:	1421		
	NAME:	SIMPSON, RONALD 5037 TULIP TREE LN HAZELWOOD MO 63042-1552 US		

REMARKS

This receipt was generated by the automated BLM Collections and Billing System and is a paper representation of a portion of the official electronic record contained therein.

AMC 405325

MAINTENANCE FEE PAYMENT

Claimant Name: MIKE BRENNAN
Address: 4704 MAIN ST.
City: CHAPPEL HILL State: TX. Zip: 77426
Telephone: 979-251-1727
E-mail address: mbrennan800@yahoo.com
Signature: [Signature]

BLM
Date
Stamp

RECEIVED
AZ STATE OFFICE
2012 AUG 31 P 3:01
PHOENIX, ARIZONA

Check here if this is a change of address.

LINE NO.	AMC NUMBER	CLAIM/SITE NAME	COUNTY RECORDER DATA (If available)	TWP	RNG	SEC
1	405326	ALAMO GOLD # 4		10N	16W	34
2						
3						
4						
5						
6						
7						
8						
9						
10						

List additional claims on Form MCF114.

Bureau of Land Management
Arizona State Office
www.blm.gov/az/

No. of Claims: 1 x \$140 = 140
Check No: 7509 Init. AME
Receipt No.: 2648195
For BLM Use Only

Form: MCF112
Revised July 2009

This form is available from the Arizona Department of Mines and Mineral Resources and may be reproduced.

1 40 acre placer
\$140 balance pd 140 AT

ENTERED IN COMPUTER
RE 8 9.11.12

MIKE BRENNAN
4204 MAIN ST.
CHAPPELL HILL, TX. 77426

CHAPPELL HILL TX 77426

FRANKLIN D. ROOSEVELT



RECEIVED
BLM AZ STATE OFFICE

2012 AUG 31 P 3:01

PHOENIX, ARIZONA

BLM
1 NORTH CENTRAL AVE., STE. 800
PHOENIX, AZ. 85004

MINING CLAIMS

85004442700



United States Department of the Interior

Bureau of Land Management

LANDS/RECREATION & PLANNING

ONE N CENTRAL AVE

PHOENIX, AZ 85004 -2203

Phone: 602-417-9200

Receipt

No:

2648195

Transaction #: 2728978	
Date of Transaction: 09/04/2012	
CUSTOMER:	
	MIKE BRENNAN 4707 MAIN ST CHAPPELL HILL, TX 77426-6291 US

LINE #	QTY	DESCRIPTION	REMARKS	UNIT PRICE	TOTAL
1	1.00	LOCATABLE MINERALS / MINING CLAIMS-NOT NEW-UNADJUD, ONE AUTH NO. ONLY / MINING CLAIM MONEY RECEIVED CASES: AMC405326/\$140.00	MAINT 2012/1	- n/a -	140.00
TOTAL:					\$140.00

PAYMENT INFORMATION			
1	AMOUNT:	140.00	POSTMARKED: N/A
	TYPE:	CHECK	RECEIVED: 08/31/2012
	CHECK NO:	7509	
	NAME:	BRENNAN, MIKE 4707 MAIN ST CHAPPELL HILL TX 77426-6291 US	

REMARKS

This receipt was generated by the automated BLM Collections and Billing System and is a paper representation of a portion of the official electronic record contained therein.



United States Department of the Interior

BUREAU OF LAND MANAGEMENT

Arizona State Office

One North Central Avenue, Suite 800

Phoenix, Arizona 85004-4427

www.blm.gov/az/

November 2, 2012



In Reply Refer To:
3800 (9310) AT
AMC405325

CERTIFIED MAIL - RETURN RECEIPT REQUEST 7012 2210 0000 8675 3336

RECEIVED
BLM ARIZONA STATE OFFICE
2012 DEC -4 A 8:36
PHOENIX, ARIZONA

NOTICE

BRENNAN MIKE, COSTELL TOM
4704 MAIN ST
CHAPPELL HILL, TX 77426

This Notice Affects Those Claims
Shown in the Block Below.

AMC405326
ALAMO GOLD #4

NO. OF CLAIMS	AMOUNT	RECEIPT NO.	INIT.
	\$140.00	2700939	A.A.

2013 Maintenance Fees - Additional Fees Required

**** BLM-ASO****

Your maintenance fee payment for the 2013 assessment year, in the amount of \$140 per claim, for the placer claims listed above, has been received and is insufficient. **The total due on your claim(s) is: \$\$140.**

In accordance with the Consolidated Appropriations Act of 2012, Public Law 112-74 (125 Stat 1047), and FR44155-44158 (2012) Congress changed the way maintenance fees for placer mining claims are assessed. Instead of charging the maintenance fee on a per-claim basis, Congress stated that the fee, which is currently \$140, will be assessed on each 20 acre parcel of a placer claim or portion thereof.

Insufficient payment of the annual maintenance fee for the 2013 assessment year is a curable defect. **Therefore you are required to do one of the following within 30 days of receipt of this notice or your claim(s) will be declared forfeited:** 1) submit additional fees of \$140 per 20-acres or portion thereof based on the full acreage of the claim, or 2) amend the claim(s) to reduce the acres so a lesser fee is due and submit any additional fees due; or 3) relinquish the claim(s) in their entirety, in which case BLM will refund the maintenance fees you have already paid for the 2013 assessment year.

If you choose to amend the claims to reduce the acres, you must submit an amended location notice for each claim, with an accurate description and dimensions of the reduced claim, along with a map depicting the reduced claim, and a \$10 processing fee per amendment. An amendment must also be recorded at the county. If the amended claim contains more than 20 acres, calculate the additional fees due and submit those fees with the amendment(s).

ENTERED INTO COMPUTER

12/8/12 AT

**COLDWELL
BANKER**

PROPERTIES
UNLIMITED

2402 SOUTH DAY STREET
BRENNHAM, TEXAS 77833

NORTH HOUSTON

15, 273

DEC 30 2012

FINAL



02 1P \$ 000.45⁰
0004199995 NOV 30 2012
MAILED FROM ZIP CODE 77833

RECEIVED
BLM AZ STATE OFFICE

2012 DEC -4 A 8:27

PHOENIX, ARIZONA

BLM
ONE NORTH CENTRAL AVE., STE. 800
PHOENIX, AZ. 85004-4427
ATTN: ACCOUNTS

85004442700



United States Department of the Interior
Bureau of Land Management
 LANDS/RECREATION & PLANNING
 ONE N CENTRAL AVE
 PHOENIX, AZ 85004 -2203
 Phone: 602-417-9200

Receipt

No: 2700939

Transaction #: 2782868	
Date of Transaction: 12/04/2012	
CUSTOMER:	
MIKE BRENNAN 4707 MAIN ST CHAPPELL HILL, TX 77426-6291 US	

LINE #	QTY	DESCRIPTION	REMARKS	UNIT PRICE	TOTAL
1	1.00	LOCATABLE MINERALS / MINING CLAIMS-NOT NEW-UNADJUD, ONE AUTH NO. ONLY / MINING CLAIM MONEY RECEIVED CASES: AMC405326/\$140.00	ADDITIONAL MONIES FOR MAINT FEE PYMNT 2013	- n/a -	140.00
TOTAL:					\$140.00

PAYMENT INFORMATION			
1	AMOUNT:	140.00	POSTMARKED: 11/30/2012
	TYPE:	CHECK	RECEIVED: 12/04/2012
	CHECK NO:	7522	
	NAME:	BRENNAN, PETER M 5087 BLUE SKY DR LOVELAND CO 80538 US	

REMARKS

This receipt was generated by the automated BLM Collections and Billing System and is a paper representation of a portion of the official electronic record contained therein.

407728
 413302
 412179
 413772
 413994
 414237
 408791
 412732
 403502
 405534

413120
 414381
 405325
 413527

MAINTENANCE FEE PAYMENT

Claimant Name: Steve Karolyi
 Address: PO Box 74353
 City: Phoenix State: Az Zip: 85087
 Telephone: 623-465-5076
 E-mail address: _____
 Signature: _____

Check here if this is a change of address.

RECEIVED
 BLM AZ STATE OFFICE
 2012 AUG 31 P 3:04
 PHOENIX, ARIZONA
 BLM Date Stamp

LINE NO.	AMC NUMBER	CLAIM/SITE NAME	COUNTY RECORDER DATA (if available)	TWP	RNG	SEC
1	413302	Snowball				
2						
3						
4						
5						
6		1 closed claim - refund				
7						
8						
9						
10						

List additional claims on Form MCF114.

Bureau of Land Management
 Arizona State Office
 www.blm.gov/az/

No. of Claims: 1 x \$140 = 280
 Check No: 8165 Init. SC
 Receipt No.: 2647345
 For BLM Use Only

This form is available from the Arizona Department of Mines and Mineral Resources and may be reproduced.

Leadfile report @ back
 authorized
 paid
 B140 Refund
 2-5
 \$420

ENTERED INTO COMPUTER

closed claim
 AMC 405522
 RE 10-12-12
 9/11/2012
 12

Form: MCF112
 Revised July 2009

MAINTENANCE FEE PAYMENT

Claimant Name: Steve Karolui
 Address: PO Box 74353
 City: Phoenix State: Az Zip: 85087
 Telephone: 623-465-5076
 E-mail address: _____
 Signature: _____

RECEIVED
 BLM AZ STATE OFFICE
 2012 AUG 31 P 3:04
 PHOENIX, ARIZONA
 BLM
 Date
 Stamp

Check here if this is a change of address.

LINE NO.	AMC NUMBER	CLAIM/SITE NAME	COUNTY RECORDER DATA (If available)	TWP	RNG	SEC
1	405511	Tres Amigos #3		10N	11W	35
2	405544	Lost River #4A		10N	11W	40
3	405542	Lost River #4	<i>closed</i>	10N	11W	40
4						
5						
6						
7						
8						
9						
10						

List additional claims on Form MCF114.

Bureau of Land Management
 Arizona State Office
 www.blm.gov/az/

No. of Claims: 3 x \$140 = ~~420~~ 700
 Check No: 8165 Init. SC
 Receipt No.: 2647345
 For BLM Use Only

MAINTENANCE FEE PAYMENT

Claimant Name: Steve Karolvi
 Address: PO Box 74353
 City: Phoenix State: Az Zip: 85087
 Telephone: 623-465-5076
 E-mail address: _____
 Signature: [Signature]

Check here if this is a change of address.

RECEIVED
 BLM AZ STATE OFFICE
 2012 AUG 31 P 3:04
 PHOENIX, ARIZONA
 BLM
 Date
 Stamp

LINE NO.	AMC NUMBER	CLAIM/SITE NAME	COUNTY RECORDER DATA (If available)	TWP	RNG	SEC
1	412183	Cleator Gold #5		11N	1E	23
2						
3						
4						
5						
6						
7						
8						
9						
10						

List additional claims on Form MCF114.

Bureau of Land Management
 Arizona State Office
 www.blm.gov/az/

No. of Claims: 1 x \$140 = 140
 Check No: 8165 Init. SC
 Receipt No.: 2647345
 For BLM Use Only

MAINTENANCE FEE PAYMENT

Claimant Name: Steve Karoluj
 Address: PO Box 74353
 City: Phoenix State: Az Zip: 85087
 Telephone: 623-465-5076
 E-mail address: _____
 Signature: _____

Check here if this is a change of address.

RECEIVED
 BLM AZ STATE OFFICE
 2012 AUG 31 P 3:04
 PHOENIX, ARIZONA
 BLM
 Date
 Stamp

LINE NO.	AMC NUMBER	CLAIM/SITE NAME	COUNTY RECORDER DATA (if available)	TWP	RNG	SEC
1	413188	Gold Treasure #4		5N	11W	29
2						
3						
4						
5						
6						
7						
8						
9						
10						

List additional claims on Form MCF114.

Bureau of Land Management
 Arizona State Office
 www.blm.gov/az/

No. of Claims: 1 x \$140 = 280
 Check No: 8165 Init. SC
 Receipt No.: 2647345
 For BLM Use Only

MAINTENANCE FEE PAYMENT

Claimant Name: Steve Karolyi

Address: PO Box 74353

City: Phoenix State: Az Zip: 85087

Telephone: 623-465-5076

E-mail address: _____

Signature: _____

Check here if this is a change of address.

RECEIVED
BLM AZ STATE OFFICE
2012 AUG 31 P 3:04
PHOENIX, ARIZONA

BLM
Date
Stamp

LINE NO.	AMC NUMBER	CLAIM/SITE NAME	COUNTY RECORDER DATA (If available)	TWP	RNG	SEC
1	413998	Rio Oro Gold #2		1S	11E	15
2						
3						
4						
5						
6						
7						
8						
9						
10						

List additional claims on Form MCF114.

Bureau of Land Management
Arizona State Office
www.blm.gov/az/

No. of Claims: 1 x \$140 = 280

Check No: 8165 Init. SK

Receipt No.: 2647345

For BLM Use Only

MAINTENANCE FEE PAYMENT

Claimant Name: Steve Karolyi
 Address: PO Box 74353
 City: Phoenix State: Az Zip: 85087
 Telephone: 623-465-5076
 E-mail address: _____
 Signature: _____

RECEIVED
 BLM AZ STATE OFFICE
 2012 AUG 31 P 3:04
 PHOENIX, ARIZONA
 BLM
 Date
 Stamp

Check here if this is a change of address.

LINE NO.	AMC NUMBER	CLAIM/SITE NAME	COUNTY RECORDER DATA (If available)	TWP	RNG	SEC
1	412180	Cleator Gold #2		11N	1E	22
2						
3						
4						
5						
6						
7						
8						
9						
10						

List additional claims on Form MCF114.

Bureau of Land Management
 Arizona State Office
 www.blm.gov/az/

No. of Claims: 1 x \$140 = 140
 Check No: 8165 Init. SC
 Receipt No.: 2647345
 For BLM Use Only

Form: MCF112
 Revised July 2009

MAINTENANCE FEE PAYMENT

Claimant Name: Steve Karolyi
 Address: PO Box 74353
 City: Phoenix State: Az Zip: 85087
 Telephone: 623-465-5076
 E-mail address: _____
 Signature: _____

RECEIVED
 BLM AZ STATE OFFICE
 2012 AUG 31 P 3:04
 PHOENIX, ARIZONA
 BLM
 Date
 Stamp

Check here if this is a change of address.

LINE NO.	AMC NUMBER	CLAIM/SITE NAME	COUNTY RECORDER DATA (If available)	TWP	RNG	SEC
1	414241	Golden Crown #9		4N	13W	5
2						
3						
4						
5						
6						
7						
8						
9						
10						

List additional claims on Form MCF114.

Bureau of Land Management
 Arizona State Office
www.blm.gov/az/

No. of Claims: 1 x \$140 = 280
 Check No: 8165 Init. SC
 Receipt No.: 2647345
 For BLM Use Only

Form: MCF112
 Revised July 2009

MAINTENANCE FEE PAYMENT

Claimant Name: Steve Karolyi
 Address: PO Box 74353
 City: Phoenix State: Az Zip: 85087
 Telephone: 623-465-5076
 E-mail address: _____
 Signature: [Signature]

Check here if this is a change of address.

RECEIVED
 BLM AZ STATE OFFICE
 2012 AUG 31 P 3:04
 PHOENIX, ARIZONA
 BLM
 Date
 Stamp

LINE NO.	AMC NUMBER	CLAIM/SITE NAME	COUNTY RECORDER DATA (If available)	TWP	RNG	SEC
1	408795	La Paz Gold #5		5N	13W	33
2						
3						
4						
5						
6						
7						
8						
9						
10						

List additional claims on Form MCF114.

Bureau of Land Management
 Arizona State Office
www.blm.gov/az/

No. of Claims: 1 x \$140 = 140
 Check No: 8165 Init. SC
 Receipt No.: 2647345
 For BLM Use Only

Form: MCF112
 Revised July 2009

This form is available from the Arizona Department of Mines and Mineral Resources and may be reproduced.

MAINTENANCE FEE PAYMENT

Claimant Name: Steve Karolyi
 Address: PO Box 74353
 City: Phoenix State: Az Zip: 85087
 Telephone: 623-465-5076
 E-mail address: _____
 Signature: _____

Check here if this is a change of address.

RECEIVED
 BLM AZ STATE OFFICE
 2012 AUG 31 P 3:04
 PHOENIX, ARIZONA
 BLM
 Date
 Stamp

LINE NO.	AMC NUMBER	CLAIM/SITE NAME	COUNTY RECORDER DATA (If available)	TWP	RNG	SEC
1	407730	Camp Wash #3		3N	7W	4
2						
3						
4						
5						
6						
7						
8						
9						
10						

List additional claims on Form MCF114.

Bureau of Land Management
 Arizona State Office
 www.blm.gov/az/

No. of Claims: 1 x \$140 = 280
 Check No: 8165 Init. SC
 Receipt No.: 2647345
 For BLM Use Only

Form: MCF112
 Revised July 2009

This form is available from the Arizona Department of Mines and Mineral Resources and may be reproduced.

MAINTENANCE FEE PAYMENT

Claimant Name: Steve Karolyi
 Address: PO Box 74353
 City: Phoenix State: Az Zip: 85087
 Telephone: 623-465-5076
 E-mail address: _____
 Signature: [Signature]

BLM
Date
Stamp

RECEIVED
BLM AZ STATE OFFICE
2012 AUG 31 P 3:04
PHOENIX, ARIZONA

Check here if this is a change of address.

LINE NO.	AMC NUMBER	CLAIM/SITE NAME	COUNTY RECORDER DATA (If available)	TWP	RNG	SEC
1	413786	Gold Treasure #2		5N	11W	29
2						
3						
4						
5						
6						
7						
8						
9						
10						

List additional claims on Form MCF114.

Bureau of Land Management
 Arizona State Office
www.blm.gov/az/

No. of Claims: 1 x \$140 = 280 40
 Check No: 8165 Init. SC
 Receipt No.: 2647345
 For BLM Use Only

Form: MCF112
 Revised July 2009

MAINTENANCE FEE PAYMENT

Claimant Name: Steve Karolyi
 Address: PO Box 74353
 City: Phoenix State: Az Zip: 85087
 Telephone: 623-465-5076
 E-mail address: _____
 Signature: _____

Check here if this is a change of address.

RECEIVED
 BLM ARIZONA STATE OFFICE
 2011 AUG 31 P 3:04
 PHOENIX, ARIZONA
 BLM
 Date
 Stamp

LINE NO.	AMC NUMBER	CLAIM/SITE NAME	COUNTY RECORDER DATA (If available)	TWP	RNG	SEC
1	412737	La Paz #10		5N	13W	34
2						
3						
4						
5						
6						
7						
8						
9						
10						

List additional claims on Form MCF114.

Bureau of Land Management
 Arizona State Office
www.blm.gov/az/


No. of Claims: 1 x \$140 = 140
 Check No: 8165 Init. SC
 Receipt No.: 2647345
 For BLM Use Only

Form: MCF112
 Revised July 2009

MAINTENANCE FEE PAYMENT

Claimant Name: Steve Karolyi
 Address: PO Box 74353
 City: Phoenix State: Az Zip: 85087
 Telephone: 623-465-5076
 E-mail address: _____
 Signature: [Signature]

Check here if this is a change of address.



LINE NO.	AMC NUMBER	CLAIM/SITE NAME	COUNTY RECORDER DATA (If available)	TWP	RNG	SEC
1	412735	Gold Basin #2		28N	18W	22
2						
3						
4						
5						
6						
7						
8						
9						
10						

List additional claims on Form MCF114.

Bureau of Land Management
 Arizona State Office
 www.blm.gov/az/

No. of Claims: 1 x \$140 = 280
 Check No: 8165 Init. SC
 Receipt No.: 2647345
For BLM Use Only

Form: MCF112
 Revised July 2009

MAINTENANCE FEE PAYMENT

Claimant Name: Steve Karolij
 Address: PO Box 74353
 City: Phoenix State: Az Zip: 85087
 Telephone: 623-465-5076
 E-mail address: _____
 Signature: _____

RECEIVED
 BLM AZ STATE OFFICE
 2012 AUG 31 P 3:04
 PHOENIX, ARIZONA
 BLM Date Stamp

Check here if this is a change of address.

LINE NO.	AMC NUMBER	CLAIM/SITE NAME	COUNTY RECORDER DATA (If available)	TWP	RNG	SEC
1	413787	Gold Treasure #3		5N	11W	29
2						
3						
4						
5						
6						
7						
8						
9						
10						

List additional claims on Form MCF114.

Bureau of Land Management
 Arizona State Office
 www.blm.gov/az/

No. of Claims: 1 x \$140 = 280
 Check No: 8165 Init. SC
 Receipt No.: 2647345
 For BLM Use Only

Form: MCF112
 Revised July 2009

MAINTENANCE FEE PAYMENT

Claimant Name: Steve Karoluj
 Address: PO Box 74353
 City: Phoenix State: Az. Zip: 85087
 Telephone: 623-465-5076
 E-mail address: _____
 Signature: [Signature]

RECEIVED
 BLM AZ STATE OFFICE
 2012 AUG 31 P 3:04
 PHOENIX, ARIZONA
 BLM
 Date
 Stamp

Check here if this is a change of address.

LINE NO.	AMC NUMBER	CLAIM/SITE NAME	COUNTY RECORDER DATA (If available)	TWP	RNG	SEC
1	413120	Gold Basin #4		38N	18W	22
2						
3						
4						
5						
6						
7						
8						
9						
10						

List additional claims on Form MCF114.

Bureau of Land Management
 Arizona State Office
 www.blm.gov/az/

No. of Claims: 1 x \$140 = 280
 Check No: 8165 Init. SC
 Receipt No.: 2647345
 For BLM Use Only

Form: MCF112
 Revised July 2009

MAINTENANCE FEE PAYMENT

Claimant Name: Steve Karolyi
 Address: PO Box 74353
 City: Phoenix State: Az Zip: 85087
 Telephone: 623-465-5076
 E-mail address: _____
 Signature: _____

RECEIVED
 BLM AZ STATE OFFICE
 2012 AUG 31 P 3:04
 PHOENIX, ARIZONA
 BLM
 Date
 Stamp

Check here if this is a change of address.

LINE NO.	AMC NUMBER	CLAIM/SITE NAME	COUNTY RECORDER DATA (if available)	TWP	RNG	SEC
1	414385	Golden Crown #1		4N	13W	5
2						
3						
4						
5						
6						
7						
8						
9						
10						

List additional claims on Form MCF114.

Bureau of Land Management
 Arizona State Office
www.blm.gov/az/

No. of Claims: 1 x \$140 = 280
 Check No: 8165 Init. SC
 Receipt No.: 2647345
 For BLM Use Only

Form: MCF112
 Revised July 2009

MAINTENANCE FEE PAYMENT

Claimant Name: Steve Karolyi
 Address: PO Box 74353
 City: Phoenix State: Az Zip: 85087
 Telephone: 623-465-5076
 E-mail address: _____
 Signature: [Signature]

RECEIVED
 BLM AZ STATE OFFICE
 2012 AUG 31 P 3: 04
 PHOENIX, ARIZONA
 BLM
 Date
 Stamp

Check here if this is a change of address.

LINE NO.	AMC NUMBER	CLAIM/SITE NAME	COUNTY RECORDER DATA (If available)	TWP	RNG	SEC
1	405332	Gold Camp Draw		5N	19W	11
2						
3						
4						
5						
6						
7						
8						
9						
10						

List additional claims on Form MCF114.

Bureau of Land Management
 Arizona State Office
 www.blm.gov/az/

No. of Claims: 1 x \$140 = 280
 Check No: 8165 Init. SC
 Receipt No.: 2647345
 For BLM Use Only

Form: MCF112
 Revised July 2009

This form is available from the Arizona Department of Mines and Mineral Resources and may be reproduced.

MAINTENANCE FEE PAYMENT

Claimant Name: Steve Karolyi
 Address: PO Box 74353
 City: Phoenix State: Az Zip: 85087
 Telephone: 602-465-5076
 E-mail address: _____
 Signature: _____

RECEIVED
 BLM AZ STATE OFFICE
 2012 AUG 31 P 3:04
 PHOENIX, ARIZONA
 BLM
 Date
 Stamp

Check here if this is a change of address.

LINE NO.	AMC NUMBER	CLAIM/SITE NAME	COUNTY RECORDER DATA (If available)	TWP	RNG	SEC
1	413531	Vulture West Gold #4		6N	6W	34
2						
3						
4						
5						
6						
7						
8						
9						
10						

List additional claims on Form MCF114.

Bureau of Land Management
 Arizona State Office
www.blm.gov/az/

No. of Claims: 1 x \$140 = 280
 Check No: 8165 Init. SC
 Receipt No.: 2647345
 For BLM Use Only

Form: MCF112
 Revised July 2009

United States Department of the Interior
 Bureau of Land Management
 LANDS/RECREATION & PLANNING
 ONE N CENTRAL AVE
 PHOENIX, AZ 85004 -2203
 Phone: 602-417-9200

Receipt

No:

2647345

Transaction #: 2728117	
Date of Transaction: 08/31/2012	
CUSTOMER:	
STEVE KAROLYI PO BOX 74353 PHOENIX, AZ 85087-1006 US	

LINE #	QTY	DESCRIPTION	REMARKS	UNIT PRICE	TOTAL
1	1.00	LOCATABLE MINERALS / MINING CLAIMS-NOT NEW-UNADJUD, ONE AUTH NO. ONLY / MINING CLAIM MONEY RECEIVED CASES: AMC413302/\$4620.00	MAINT (19) 2013	- n/a -	4620.00
TOTAL:					\$4,620.00

PAYMENT INFORMATION			
1	AMOUNT:	4620.00	POSTMARKED: N/A
	TYPE:	CHECK	RECEIVED: 08/31/2012
	CHECK NO:	8165	
	NAME:	KAROLYI, STEVE PO BOX 74353 PHOENIX AZ 85087-1006 US	

REMARKS

This receipt was generated by the automated BLM Collections and Billing System and is a paper representation of a portion of the official electronic record contained therein.

MINING CLAIMS

MC Customer Information - With Serial No. and Claim Name

ACTIVE CLAIMS

Run Date: 09/11/2012 10:54 AM

Admin State: AZ

Geo State: AZ

KAROLYI STEVE
 PO BOX 74353
 PHOENIX, AZ 85087-10

CUSTOMER ID: 2135101

<u>Serial No.</u>	<u>Claim Name/Number</u>	<u>Lead Serial No.</u>	<u>Disposition</u>
AMC402301	GOLD PASS #8	AMC402301	ACTIVE
AMC402302	GOLD PASS #7	AMC402301	ACTIVE
AMC403510	TRES AMIGOS #1	AMC403502	ACTIVE
AMC403511	TRES AMIGOS #3	AMC403502	ACTIVE
AMC403658	ALAMO GOLD #1	AMC403658	ACTIVE
AMC403659	ALAMO #1-A	AMC403658	ACTIVE
AMC404137	GOLD PASS #11	AMC404130	ACTIVE
AMC404138	GOLD PASS #12	AMC404130	ACTIVE
AMC404140	TRES AMIGOS #4	AMC404130	ACTIVE
AMC404141	TRES AMIGOS #4-A	AMC404130	ACTIVE
AMC405324	NUGGET CANYON-A	AMC405320	ACTIVE
AMC405327	BOOT JACK GOLD	AMC405325	ACTIVE
AMC405332	GOLD CAMP DRAW	AMC405325	ACTIVE
AMC405338	NUGGET CANYON GOLD	AMC405325	ACTIVE
AMC405339	TRAVIS	AMC405325	ACTIVE
AMC405544	LOST RIVER #4A	AMC405534	ACTIVE
AMC406088	SUPERSTITION #8	AMC405082	ACTIVE
AMC406393	SUNDANCE GOLD #2-A	AMC406377	ACTIVE
AMC406394	SUNDANCE GOLD #5-A	AMC406377	ACTIVE
AMC406395	SUNDANCE GOLD #8-A	AMC406377	ACTIVE
AMC406396	SUNDANCE GOLD #11-A	AMC406377	ACTIVE
AMC406397	SUNDANCE GOLD #11-B	AMC406377	ACTIVE
AMC406398	SUNDANCE GOLD #13-A	AMC406377	ACTIVE
AMC407730	CAMP WASH GOLD #3	AMC407728	ACTIVE
AMC407732	CAMP WASH GOLD #5	AMC407728	ACTIVE
AMC407735	CAMP WASH GOLD #8	AMC407728	ACTIVE
AMC408795	LA PAZ GOLD #5	AMC408791	ACTIVE
AMC411356	TESORO GOLD	AMC411356	ACTIVE
AMC412180	CLEATOR GOLD #2	AMC412179	ACTIVE
AMC412183	CLEATOR GOLD #5	AMC412179	ACTIVE
AMC412184	TOWN BUTTE #6	AMC412179	ACTIVE
AMC412186	TOWN BUTTE #8	AMC412179	ACTIVE
AMC412187	TOWN BUTTE #9	AMC412179	ACTIVE
AMC412422	SUPER #3	AMC412420	ACTIVE
AMC412423	SUPER #4	AMC412420	ACTIVE
AMC412424	SUPER #6	AMC412420	ACTIVE
AMC412427	VULTURE #3	AMC412420	ACTIVE
AMC412732	SUPER #5	AMC412732	ACTIVE
AMC412733	MARTIN PEAK #6	AMC412732	ACTIVE
AMC412735	GOLD BASIN #2	AMC412732	ACTIVE
AMC412736	GOLD BASIN #1	AMC412732	ACTIVE
AMC412737	LA PAZ #10	AMC412732	ACTIVE
AMC412738	LA PAZ #11	AMC412732	ACTIVE
AMC413120	GOLD BASIN #4	AMC413120	ACTIVE
AMC413121	SUNRISE #1	AMC413120	ACTIVE
AMC413122	SUNRISE #2	AMC413120	ACTIVE
AMC413123	SUNRISE #3	AMC413120	ACTIVE
AMC413124	SUNRISE #4	AMC413120	ACTIVE
AMC413125	SUNRISE #5	AMC413120	ACTIVE
AMC413126	SUNRISE #6	AMC413120	ACTIVE
AMC413127	SUNRISE #7	AMC413120	ACTIVE

Lead file #'s

**BUREAU OF LAND MANAGEMENT
MINING CLAIMS**

**MC Customer Information - With Serial No. and Claim Name
ACTIVE CLAIMS**

Run Date: 09/11/2012 10:54 AM

Page 2 of :

<u>Serial No.</u>	<u>Claim Name/Number</u>	<u>Lead Serial No.</u>	<u>Disposition</u>
AMC413128	SUNRISE #8	AMC413120	ACTIVE
AMC413302	SNOWBALL GOLD	AMC413302	ACTIVE
AMC413306	GOLD BASIN #10	AMC413302	ACTIVE
AMC413307	RIO GOLD #1	AMC413302	ACTIVE
AMC413308	RIO GOLD #2	AMC413302	ACTIVE
AMC413309	RIO GOLD #3	AMC413302	ACTIVE
AMC413310	RIO GOLD #4	AMC413302	ACTIVE
AMC413527	BOX WASH GOLD #4	AMC413527	ACTIVE
AMC413531	VULTURE WEST GOLD #4	AMC413527	ACTIVE
AMC413773	GOLD BASIN SOUTH #2	AMC413772	ACTIVE
AMC413774	GOLD BASIN SOUTH #3	AMC413772	ACTIVE
AMC413776	GOLD BASIN SOUTH #5	AMC413772	ACTIVE
AMC413778	GOLD BASIN SOUTH #7	AMC413772	ACTIVE
AMC413780	GOLD BASIN SOUTH #9	AMC413772	ACTIVE
AMC413784	GOLD RUSH #4	AMC413772	ACTIVE
AMC413786	GOLD TREASURE #2	AMC413772	ACTIVE
AMC413787	GOLD TREASURE #3	AMC413772	ACTIVE
AMC413788	GOLD TREASURE #4	AMC413772	ACTIVE
AMC413994	DUTCHMAN NORTH #1	AMC413994	ACTIVE
AMC413995	DUTCHMAN NORTH #2	AMC413994	ACTIVE
AMC413996	DUTCHMAN NORTH #3	AMC413994	ACTIVE
AMC413998	RIO ORO GOLD #2	AMC413994	ACTIVE
AMC413999	RIO ORO GOLD #3	AMC413994	ACTIVE
AMC414000	RIO ORO GOLD #4	AMC413994	ACTIVE
AMC414238	GOLDEN CROWN #6	AMC414237	ACTIVE
AMC414240	GOLDEN CROWN #8	AMC414237	ACTIVE
AMC414241	GOLDEN CROWN #9	AMC414237	ACTIVE
AMC414242	GOLDEN CROWN #10	AMC414237	ACTIVE
AMC414243	GOLDEN CROWN #11	AMC414237	ACTIVE
AMC414244	GOLDEN CROWN #13	AMC414237	ACTIVE
AMC414381	BLACK PEARL #1	AMC414381	ACTIVE
AMC414382	BLACK PEARL #2	AMC414381	ACTIVE
AMC414383	BLACK PEARL #3	AMC414381	ACTIVE
AMC414385	GOLDEN CROWN #1	AMC414381	ACTIVE
AMC414387	GOLDEN CROWN #3	AMC414381	ACTIVE
AMC414389	GOLDEN CROWN #12	AMC414381	ACTIVE
AMC414390	NUGGET WASH #1	AMC414381	ACTIVE
AMC414392	NUGGET WASH #3	AMC414381	ACTIVE
AMC414393	NUGGET WASH #4	AMC414381	ACTIVE
AMC416703	BLACK PEARL #4	AMC416703	ACTIVE
AMC416704	BLACK PEARL #5	AMC416703	ACTIVE
AMC416706	BLACK PEARL #7	AMC416703	ACTIVE
AMC416707	GOLD PENSION #1	AMC416703	ACTIVE
AMC416904	BLACK PEARL #8	AMC416904	ACTIVE
AMC416905	BLACK PEARL #9	AMC416904	ACTIVE
AMC416906	BLACK PEARL #10	AMC416904	ACTIVE
AMC416907	BLACK PEARL #11	AMC416904	ACTIVE
AMC416909	GOLD PENSION #4	AMC416904	ACTIVE

Number of ACTIVE cases: 99

Authorized Date10/12/2012

Instructions to AccountsAZ BLM REFUND \$140 TO STEVE KAROLYI FOR
MAINTENANCE FEES PAID ON CLOSED CLAIM AMC405542.
RECEIPT#2647345. RE.

Login ID4105

Entry Date10/12/2012

Total Amount\$140.00

Amc 402301
 404130
 405320
 405325
 406082
 407728
 412179

Amc 412420
 413302
 413772
 413994
 414237
 414381
 416703

MAINTENANCE FEE PAYMENT

Claimant Name: Steve Karolyi
 Address: PO Box 74353
 City: Phoenix State: Az Zip: 85087
 Telephone: 623-465-5076
 E-mail address: _____
 Signature: [Signature]

Check here if this is a change of address.

RECEIVED
 BLM AZ STATE OFFICE
 2012 AUG 31 P 3:14
 PHOENIX, ARIZONA
 BLM
 Date
 Stamp

LINE NO.	AMC NUMBER	CLAIM/SITE NAME	COUNTY RECORDER DATA (If available)	TWP	RNG	SEC
1	414137	Gold Pass #11		7N	12W	17
2	404137					
3						
4						
5						
6						
7						
8						
9						
10						

List additional claims on Form MCF114.

Bureau of Land Management
 Arizona State Office
www.blm.gov/az/

No. of Claims: 1 x \$140 = 280
 Check No: 8164 Init. SC
 Receipt No.: 2647358
 For BLM Use Only

Form: MCF112
 Revised July 2009

MAINTENANCE FEE PAYMENT

Claimant Name: Steve Karolyi
 Address: PO Box 74353
 City: Phoenix State: Az Zip: 85087
 Telephone: 623-465-5076
 E-mail address: _____
 Signature: _____

RECEIVED
 BLM AZ STATE OFFICE
 2012 AUG 31 P 3: 14
 PHOENIX, ARIZONA
 BLM
 Date
 Stamp

Check here if this is a change of address.

LINE NO.	AMC NUMBER	CLAIM/SITE NAME	COUNTY RECORDER DATA (If available)	TWP	RNG	SEC
1	404/38	Gold Pass #12		7N	12W	17
2						
3						
4						
5						
6						
7						
8						
9						
10						

List additional claims on Form MCF114.

Bureau of Land Management
 Arizona State Office
 www.blm.gov/az/

No. of Claims: 4 x \$140 = 280
 Check No: 8164 Init. SC
 Receipt No.: 2647358
 For BLM Use Only

Form: MCF112
 Revised July 2009

MAINTENANCE FEE PAYMENT

Claimant Name: Steve Karolij
 Address: PO Box 74353
 City: Phoenix State: Az Zip: 85087
 Telephone: 623-465-5076
 E-mail address: _____
 Signature: _____

RECEIVED
 BLM AZ STATE OFFICE
 2012 AUG 31 P 3:15
 PHOENIX, ARIZONA
 BLM
 Date
 Stamp

Check here if this is a change of address.

LINE NO.	AMC NUMBER	CLAIM/SITE NAME	COUNTY RECORDER DATA (If available)	TWP	RNG	SEC
1	404140	Tres Amigos #4		10N	16W	35
2	404141	Tres Amigos #4-A		10N	16W	35
3						
4						
5						
6						
7						
8						
9						
10						

List additional claims on Form MCF114.

Bureau of Land Management
 Arizona State Office
 www.blm.gov/az/

No. of Claims: 2 x \$140 = 420
 Check No: 8164 Init. SC
 Receipt No.: 2647358
 For BLM Use Only

Form: MCF112
 Revised July 2009

MAINTENANCE FEE PAYMENT

Claimant Name: Steve Karolyi
 Address: PO Box 74353
 City: Phoenix State: Az Zip: 85087
 Telephone: 623-465-5076
 E-mail address: _____
 Signature: _____

RECEIVED
 BLM AZ STATE OFFICE
 2012 AUG 31 P 3:15
 PHOENIX, ARIZONA
 BLM
 Date
 Stamp

Check here if this is a change of address.

LINE NO.	AMC NUMBER	CLAIM/SITE NAME	COUNTY RECORDER DATA (If available)	TWP	RNG	SEC
1	405338	Nugget Canyon		5N	12W	11
2	405324	Nugget Canyon-A		5N	12W	11
3						
4						
5						
6						
7						
8						
9						
10						

List additional claims on Form MCF114.

Bureau of Land Management
 Arizona State Office
 www.blm.gov/az/

No. of Claims: total 282.57 x \$140 = 420
 Check No: 8164 Init. SC
 Receipt No.: 2647358
 For BLM Use Only

Form: MCF112
 Revised July 2009

This form is available from the Arizona Department of Mines and Mineral Resources and may be reproduced.

*Lead file report
 @ Jack*

ENTERED INTO COMPUTER

*9/11/2012
 2647358*

MAINTENANCE FEE PAYMENT

Claimant Name: Steve Karolji
 Address: PO Box 74353
 City: Phoenix State: Az Zip: 85087
 Telephone: 623-465-5076
 E-mail address: _____
 Signature: [Signature]

RECEIVED
 BLM AZ STATE OFFICE
 2012 AUG 31 P 3:15
 PHOENIX, ARIZONA
 BLM
 Date
 Stamp

Check here if this is a change of address.

LINE NO.	AMC NUMBER	CLAIM/SITE NAME	COUNTY RECORDER DATA (If available)	TWP	RNG	SEC
1	406188	Superstition #8		15	12E	19
2						
3						
4						
5						
6						
7						
8						
9						
10						

List additional claims on Form MCF114.

Bureau of Land Management
 Arizona State Office
 www.blm.gov/az/

No. of Claims: 406188 / x \$140 = 280 -
 Check No: 8164 Init. SC
 Receipt No.: 2647358
 For BLM Use Only

Form: MCF112
 Revised July 2009

MAINTENANCE FEE PAYMENT

Claimant Name: Steve Karolyi
 Address: PO BOX 74353
 City: Phoenix State: AZ Zip: 85087
 Telephone: 623-465-5576
 E-mail address: _____
 Signature: [Signature]

RECEIVED
 BLM AZ STATE OFFICE
 2012 AUG 31 P 3:14
 PHOENIX, ARIZONA
 BLM
 Date
 Stamp

Check here if this is a change of address.

LINE NO.	AMC NUMBER	CLAIM/SITE NAME	COUNTY RECORDER DATA (If available)	TWP	RNG	SEC
1	407732	Camp Wash Gold #5		3N	7W	5
2						
3						
4						
5						
6						
7						
8						
9						
10						

List additional claims on Form MCF114.

Bureau of Land Management
 Arizona State Office
 www.blm.gov/az

No. of Claims: 1 x \$140 = 280
 Check No: 8164 Init. SC
 Receipt No.: 2647358
 For BLM Use Only

Form: MCF112
 Revised July 2009

MAINTENANCE FEE PAYMENT

Claimant Name: Steve Karolyj
 Address: PO Box 74353
 City: Phoenix State: Az Zip: 85087
 Telephone: 623-465-5076
 E-mail address: _____
 Signature: [Signature]

RECEIVED
 BLM AZ STATE OFFICE
 2012 AUG 31 P 3:15
 PHOENIX, ARIZONA
 BLM
 Date
 Stamp

Check here if this is a change of address.

LINE NO.	AMC NUMBER	CLAIM/SITE NAME	COUNTY RECORDER DATA (If available)	TWP	RNG	SEC
1	412184	Town Butte #6		11N	1E	24
2						
3						
4						
5						
6						
7						
8						
9						
10						

List additional claims on Form MCF114.

Bureau of Land Management
Arizona State Office
 www.blm.gov/az/

No. of Claims: 1 x \$140 = 140-
 Check No: 8164 Init. SC
 Receipt No.: 2647358
For BLM Use Only

Form: MCF112
 Revised July 2009

MAINTENANCE FEE PAYMENT

Claimant Name: Steve Karolyi
 Address: PO Box 74353
 City: Phoenix State: Az Zip: 85087
 Telephone: 623-465-5076
 E-mail address: _____
 Signature: [Signature]

RECEIVED
 BLM AZ STATE OFFICE
 2012 AUG 31 P 3:15
 PHOENIX, ARIZONA
 BLM
 Date
 Stamp

Check here if this is a change of address.

LINE NO.	AMC NUMBER	CLAIM/SITE NAME	COUNTY RECORDER DATA (If available)	TWP	RNG	SEC
1	412186	Town Butte #8		17N	1E	24
2						
3						
4						
5						
6						
7						
8						
9						
10						

List additional claims on Form MCF114.

Bureau of Land Management
 Arizona State Office
 www.blm.gov/az/

No. of Claims: 1 x \$140 = 140
 Check No: 8164 Init. SC
 Receipt No.: 2647358
 For BLM Use Only

Form: MCF112
 Revised July 2009

MAINTENANCE FEE PAYMENT

Claimant Name: Steve Karoluj
 Address: PO Box 74353
 City: Phoenix State: Az Zip: 85087
 Telephone: 623-465-5076
 E-mail address: _____
 Signature: [Signature]

RECEIVED
 BLM AZ STATE OFFICE
 2012 AUG 31 P 3:14
 PHOENIX, ARIZONA
 BLM
 Date
 Stamp

Check here if this is a change of address.

LINE NO.	AMC NUMBER	CLAIM/SITE NAME	COUNTY RECORDER DATA (If available)	TWP	RNG	SEC
1	412423	Super #4		1S	12E	28
2						
3						
4						
5						
6						
7						
8						
9						
10						

List additional claims on Form MCF114.

Bureau of Land Management
 Arizona State Office
 www.blm.gov/az/

No. of Claims: ~~400~~ 280 x \$140 = 280 -
 Check No: 8164 Init. SC
 Receipt No.: 2647358
 For BLM Use Only

Form: MCF112
 Revised July 2009

MAINTENANCE FEE PAYMENT

Claimant Name: Steve Karolyj
 Address: PO Box 74353
 City: Phoenix State: AZ Zip: 85087
 Telephone: 623 465-5076
 E-mail address: _____
 Signature: _____

RECEIVED
 BLM AZ STATE OFFICE
 PHOENIX, ARIZONA
 2012 AUG 31 P 3:14
 BLM
 Date
 Stamp

Check here if this is a change of address.

LINE NO.	AMC NUMBER	CLAIM/SITE NAME	COUNTY RECORDER DATA (If available)	TWP	RNG	SEC
1	412427	Vulture #3		6N	6W	6
2						
3						
4						
5						
6						
7						
8						
9						
10						

List additional claims on Form MCF114.

Bureau of Land Management
 Arizona State Office
 www.blm.gov/az/

No. of Claims: 1 x \$140 = 280
 Check No: 8164 Init. SC
 Receipt No.: 2647358
 For BLM Use Only

Form: MCF112
 Revised July 2009

MAINTENANCE FEE PAYMENT

Claimant Name: Steve Karolyi
 Address: PO Box 74353
 City: Phoenix State: Az Zip: 85087
 Telephone: 623-465-5076
 E-mail address: _____
 Signature: _____

RECEIVED
 BLM AZ STATE OFFICE
 2012 AUG 31 P 3:15
 PHOENIX, ARIZONA
 BLM
 Date
 Stamp

Check here if this is a change of address.

LINE NO.	AMC NUMBER	CLAIM/SITE NAME	COUNTY RECORDER DATA (if available)	TWP	RNG	SEC
1	413173	Gold Basin South #2		28N	18W	34
2						
3						
4						
5						
6						
7						
8						
9						
10						

List additional claims on Form MCF114.

Bureau of Land Management
 Arizona State Office
 www.blm.gov/az/

No. of Claims: ~~400~~ 1 x \$140 = 280 -
 Check No: 8164 Init. SC
 Receipt No.: 2647358
 For BLM Use Only

Form: MCF112
 Revised July 2009

MAINTENANCE FEE PAYMENT

Claimant Name: Steve Karolyi
 Address: PO Box 74353
 City: Phoenix State: Az Zip: 85087
 Telephone: 623-465-5076
 E-mail address: _____
 Signature: [Signature]

RECEIVED
 BLM AZ STATE OFFICE
 2012 AUG 31 P 3:15
 PHOENIX, ARIZONA
 BLM
 Date
 Stamp

Check here if this is a change of address.

LINE NO.	AMC NUMBER	CLAIM/SITE NAME	COUNTY RECORDER DATA (If available)	TWP	RNG	SEC
1	413774	Gold Basin South #3		28N	18W	34
2						
3						
4						
5						
6						
7						
8						
9						
10						

List additional claims on Form MCF114.

Bureau of Land Management
Arizona State Office
www.blm.gov/az/

No. of Claims: 1 x \$140 = 280 -
 Check No: 8164 Init. SC
 Receipt No.: 2647358
For BLM Use Only

Form: MCF112
 Revised July 2009

MAINTENANCE FEE PAYMENT

Claimant Name: Steve Karolyi
 Address: PO BOX 74353
 City: PHOENIX State: AZ Zip: 85087
 Telephone: 423 405-5076
 E-mail address: _____
 Signature: [Signature]

RECEIVED
 BLM AZ STATE OFFICE
 2012 AUG 31 P 3:14
 PHOENIX, ARIZONA
 BLM
 Date
 Stamp

Check here if this is a change of address.

LINE NO.	AMC NUMBER	CLAIM/SITE NAME	COUNTY RECORDER DATA (If available)	TWP	RNG	SEC
1	413776	Gold Basin bath #5		28N	18W	34
2						
3						
4						
5						
6						
7						
8						
9						
10						

List additional claims on Form MCF114.

Bureau of Land Management
Arizona State Office
www.blm.gov/az/

No. of Claims: 1 x \$140 = 280
 Check No: 8164 Init. SC
 Receipt No.: 7647358
For BLM Use Only

Form: MCF112
 Revised July 2009

MAINTENANCE FEE PAYMENT

Claimant Name: Steve Karolyi
 Address: PO Box 74353
 City: Phoenix State: Az Zip: 85087
 Telephone: 623-465-5076
 E-mail address: _____
 Signature: [Signature]

RECEIVED
 BLM AZ STATE OFFICE
 2012 AUG 31 P 3:14
 PHOENIX, ARIZONA
 BLM
 Date
 Stamp

Check here if this is a change of address.

LINE NO.	AMC NUMBER	CLAIM/SITE NAME	COUNTY RECORDER DATA (If available)	TWP	RNG	SEC
1	413780	Gold Basin South #9		28N	18W	35
2						
3						
4						
5						
6						
7						
8						
9						
10						

List additional claims on Form MCF114.

Bureau of Land Management
 Arizona State Office
 www.blm.gov/az/

No. of Claims: ~~10~~ 1 x \$140 = 280⁰⁰
 Check No: 8164 Init. SC
 Receipt No.: 2647358
 For BLM Use Only

Form: MCF112
 Revised July 2009

MAINTENANCE FEE PAYMENT

Claimant Name: Steve Karolyi
 Address: PO Box 74353
 City: Phoenix State: Az Zip: 85087
 Telephone: 623-465-5076
 E-mail address: _____
 Signature: _____

RECEIVED
 BLM AZ STATE OFFICE
 2012 AUG 31 P 3:15
 PHOENIX, ARIZONA
 BLM
 Date
 Stamp

Check here if this is a change of address.

LINE NO.	AMC NUMBER	CLAIM/SITE NAME	COUNTY RECORDER DATA (If available)	TWP	RNG	SEC
1	413994	Dutchman North #1		15	11E	11
2	413996	Dutchman North #3		15	11E	11
3						
4						
5						
6						
7						
8						
9						
10						

List additional claims on Form MCF114.

Bureau of Land Management
 Arizona State Office
 www.blm.gov/az/

No. of Claims: 1 x \$140 = ~~280~~ 560
 Check No: 8164 Init. SK
 Receipt No.: 2647358
 For BLM Use Only

Form: MCF112
 Revised July 2009

MAINTENANCE FEE PAYMENT

Claimant Name: Steve Karolyi
 Address: PO Box 74353
 City: Phoenix State: AZ Zip: 85087
 Telephone: 623-465-5076
 E-mail address: _____
 Signature: _____

Check here if this is a change of address.

RECEIVED
 BLM AZ STATE OFFICE
 2012 AUG 31 P 3:14
 PHOENIX, ARIZONA
 BLM
 Date
 Stamp

LINE NO.	AMG NUMBER	CLAIM/SITE NAME	COUNTY RECORDER DATA (If available)	TWP	RNG	SEC
1	414240	Goldencrown #8		4N	13W	5
2						
3						
4						
5						
6						
7						
8						
9						
10						

List additional claims on Form MCF114.

Bureau of Land Management
 Arizona State Office
 www.blm.gov/az/

No. of Claims: 1 x \$140 = 280
 Check No: 8164 Init. SC
 Receipt No.: 2647358
 For BLM Use Only

Form: MCF112
 Revised July 2009

MAINTENANCE FEE PAYMENT

Claimant Name: Steve Karolyi
 Address: PO Box 74353
 City: Phoenix State: Az Zip: 85087
 Telephone: 602-3465-5076
 E-mail address: _____
 Signature: [Signature]

Check here if this is a change of address.

RECEIVED
 BLM AZ STATE OFFICE
 2012 AUG 31 P 3:14
 PHOENIX, ARIZONA
 BLM
 Date
 Stamp

LINE NO.	AMC NUMBER	CLAIM/SITE NAME	COUNTY RECORDER DATA (If available)	TWP	RNG	SEC
1	414244	Golden Crown #13		4N	13W	5
2						
3						
4						
5						
6						
7						
8						
9						
10						

List additional claims on Form MCF114.

Bureau of Land Management
 Arizona State Office
 www.blm.gov/az/

No. of Claims: 1 x \$140 = 280
 Check No: 8164 Init. SC
 Receipt No.: 2647358
 For BLM Use Only

Form: MCF112
 Revised July 2009

MAINTENANCE FEE PAYMENT

Claimant Name: Steve Karolyi
 Address: PO Box 74353
 City: Phoenix State: Az Zip: 85087
 Telephone: 623-465-5076
 E-mail address: _____
 Signature: [Signature]

RECEIVED
 BLM AZ STATE OFFICE
 2012 AUG 31 P 3:14
 PHOENIX, ARIZONA
 BLM
 Date
 Stamp

Check here if this is a change of address.

LINE NO.	AMC NUMBER	CLAIM/SITE NAME	COUNTY RECORDER DATA (If available)	TWP	RNG	SEC
1	41438	Golden Crown # 3		4N	13W	5
2	414387					
3						
4						
5						
6						
7						
8						
9						
10						

List additional claims on Form MCF114.

Bureau of Land Management
 Arizona State Office
 www.blm.gov/az/

No. of Claims: ~~4~~ 1 x \$140 = 250
 Check No: 81104 Init. SC
 Receipt No.: 2647358
 For BLM Use Only

Form: MCF112
 Revised July 2009

MAINTENANCE FEE PAYMENT

Claimant Name: Steve Karolyi
 Address: PO Box 74353
 City: Phoenix State: Az Zip: 85087
 Telephone: 623-465-5076
 E-mail address: _____
 Signature: [Signature]

RECEIVED
 BLM AZ STATE OFFICE
 2012 AUG 31 P 3:14
 PHOENIX, ARIZONA
 BLM
 Date
 Stamp

Check here if this is a change of address.

LINE NO.	AMC NUMBER	CLAIM/SITE NAME	COUNTY RECORDER DATA (If available)	TWP	RNG	SEC
1	44393	Nugget Wash # 4		4N	7W	22
2	44381	Black Pearl # 1		4N	7W	20
3	44382	Black Pearl # 2		4N	7W	20
4	44383	Black Pearl # 3		4N	7W	20
5	44384	Gold Rock		4N	7W	17
6	402302	Gold Pass # 7		7N	12W	17
7	412424	Super # 6		1S	12E	30
8	412238	Golden Crown # 6		4N	13W	5
9	413306	Gold Basin # 10		28N	18W	22
10						

List additional claims on Form MCF114.

Bureau of Land Management
 Arizona State Office
 www.blm.gov/az/

No. of Claims: 9 x \$140 = 19100
 Check No: 8164 Init. SC
 Receipt No.: 2647358
 For BLM Use Only

Form: MCF112
 Revised July 2009

MAINTENANCE FEE PAYMENT

Claimant Name: Steve Karoluj
 Address: PO Box 74353
 City: Phoenix State: Az Zip: 85087
 Telephone: 623-465-5076
 E-mail address: _____
 Signature: [Signature]

RECEIVED
 BLM AZ STATE OFFICE
 2012 AUG 31 P 3:15
 PHOENIX, ARIZONA
 BLM
 Date
 Stamp

Check here if this is a change of address.

LINE NO.	AMG NUMBER	CLAIM/SITE NAME	COUNTY RECORDER DATA (if available)	TWP	RNG	SEC
1	414390	Nugget Wash #1		4N	7W	22
2						
3						
4						
5						
6						
7						
8						
9						
10						

List additional claims on Form MCF114.

Bureau of Land Management
 Arizona State Office
 www.blm.gov/az/

No. of Claims: 1 x \$140 = 280
 Check No: 81104 Init. SC
 Receipt No.: 2647358
 For BLM Use Only

Form: MCF112
 Revised July 2009

MAINTENANCE FEE PAYMENT

Claimant Name: Steve Karoluj
 Address: PO Box 74353
 City: Phoenix State: Az Zip: 85087
 Telephone: 623-465-5076
 E-mail address: _____
 Signature: _____

RECEIVED
 BLM AZ STATE OFFICE
 2012 AUG 31 P 3:15
 PHOENIX, ARIZONA
 BLM
 Date
 Stamp

Check here if this is a change of address.

LINE NO.	AMC NUMBER	CLAIM/SITE NAME	COUNTY RECORDER DATA (If available)	TWP	RNG	SEC
1	416703	Black Pearl #4		4N	7W	20
2	416704	Black Pearl #5		4N	7W	20
3						
4						
5						
6						
7						
8						
9						
10						

List additional claims on Form MCF114.

Bureau of Land Management
 Arizona State Office
 www.blm.gov/az/

No. of Claims: 2 x \$140 = 280
 Check No: 8164 Init. SC
 Receipt No.: 2647358
 For BLM Use Only

Form: MCF112
 Revised July 2009

**DEPARTMENT OF THE INTERIOR
BUREAU OF LAND MANAGEMENT**

MINING CLAIMS

MC Customer Information - With Serial No. and Claim Name

ACTIVE CLAIMS

Run Date: 09/11/2012 10:54 AM

Admin State: AZ

Geo State: AZ

CAROLYI STEVE
PO BOX 74353
PHOENIX, AZ 85087-10

CUSTOMER ID: 2135101

<u>Serial No.</u>	<u>Claim Name/Number</u>	<u>Lead Serial No.</u>	<u>Disposition</u>
AMC402301	GOLD PASS #8	AMC402301	ACTIVE
AMC402302	GOLD PASS #7	<u>AMC402301</u>	ACTIVE
AMC403510	TRES AMIGOS #1	AMC403502	ACTIVE
AMC403511	TRES AMIGOS #3	AMC403502	ACTIVE
AMC403658	ALAMO GOLD #1	AMC403658	ACTIVE
AMC403659	ALAMO #1-A	AMC403658	ACTIVE
AMC404137	GOLD PASS #11	<u>AMC404130</u>	ACTIVE
AMC404138	GOLD PASS #12	AMC404130	ACTIVE
AMC404140	TRES AMIGOS #4	AMC404130	ACTIVE
AMC404141	TRES AMIGOS #4-A	AMC404130	ACTIVE
AMC405324	NUGGET CANYON-A	<u>AMC405320</u>	ACTIVE
AMC405327	BOOT JACK GOLD	AMC405325	ACTIVE
AMC405332	GOLD CAMP DRAW	AMC405325	ACTIVE
AMC405338	NUGGET CANYON GOLD	<u>AMC405325</u>	ACTIVE
AMC405339	TRAVIS	AMC405325	ACTIVE
AMC405544	LOST RIVER #4A	AMC405534	ACTIVE
AMC406088	SUPERSTITION #8	<u>AMC406082</u>	ACTIVE
AMC406393	SUNDANCE GOLD #2-A	<u>AMC406377</u>	ACTIVE
AMC406394	SUNDANCE GOLD #5-A	<u>AMC406377</u>	ACTIVE
AMC406395	SUNDANCE GOLD #8-A	<u>AMC406377</u>	ACTIVE
AMC406396	SUNDANCE GOLD #11-A	<u>AMC406377</u>	ACTIVE
AMC406397	SUNDANCE GOLD #11-B	<u>AMC406377</u>	ACTIVE
AMC406398	SUNDANCE GOLD #13-A	<u>AMC406377</u>	ACTIVE
AMC407730	CAMP WASH GOLD #3	AMC407728	ACTIVE
AMC407732	CAMP WASH GOLD #5	<u>AMC407728</u>	ACTIVE
AMC407735	CAMP WASH GOLD #8	AMC407728	ACTIVE
AMC408795	LA PAZ GOLD #5	AMC408791	ACTIVE
AMC411356	TESORO GOLD	AMC411356	ACTIVE
AMC412180	CLEATOR GOLD #2	AMC412179	ACTIVE
AMC412183	CLEATOR GOLD #5	AMC412179	ACTIVE
AMC412184	TOWN BUTTE #6	<u>AMC412179</u>	ACTIVE
AMC412186	TOWN BUTTE #8	AMC412179	ACTIVE
AMC412187	TOWN BUTTE #9	AMC412179	ACTIVE
AMC412422	SUPER #3	AMC412420	ACTIVE
AMC412423	SUPER #4	<u>AMC412420</u>	ACTIVE
AMC412424	SUPER #6	AMC412420	ACTIVE
AMC412427	VULTURE #3	AMC412420	ACTIVE
AMC412732	SUPER #5	AMC412732	ACTIVE
AMC412733	MARTIN PEAK #6	AMC412732	ACTIVE
AMC412735	GOLD BASIN #2	AMC412732	ACTIVE
AMC412736	GOLD BASIN #1	AMC412732	ACTIVE
AMC412737	LA PAZ #10	AMC412732	ACTIVE
AMC412738	LA PAZ #11	AMC412732	ACTIVE
AMC413120	GOLD BASIN #4	AMC413120	ACTIVE
AMC413121	SUNRISE #1	AMC413120	ACTIVE
AMC413122	SUNRISE #2	AMC413120	ACTIVE
AMC413123	SUNRISE #3	AMC413120	ACTIVE
AMC413124	SUNRISE #4	AMC413120	ACTIVE
AMC413125	SUNRISE #5	AMC413120	ACTIVE
AMC413126	SUNRISE #6	AMC413120	ACTIVE
AMC413127	SUNRISE #7	AMC413120	ACTIVE

Lead file #'s

**DEPARTMENT OF THE INTERIOR
BUREAU OF LAND MANAGEMENT
MINING CLAIMS**

**MC Customer Information - With Serial No. and Claim Name
ACTIVE CLAIMS**

Run Date: 09/11/2012 10:54 AM

<u>Serial No.</u>	<u>Claim Name/Number</u>	<u>Lead Serial No.</u>	<u>Disposition</u>
AMC413128	SUNRISE #8	AMC413120	ACTIVE
AMC413302	SNOWBALL GOLD	AMC413302	ACTIVE
AMC413306	GOLD BASIN #10	<u>AMC413302</u>	ACTIVE
AMC413307	RIO GOLD #1	AMC413302	ACTIVE
AMC413308	RIO GOLD #2	AMC413302	ACTIVE
AMC413309	RIO GOLD #3	AMC413302	ACTIVE
AMC413310	RIO GOLD #4	AMC413302	ACTIVE
AMC413527	BOX WASH GOLD #4	AMC413527	ACTIVE
AMC413531	VULTURE WEST GOLD #4	AMC413527	ACTIVE
AMC413773	GOLD BASIN SOUTH #2	<u>AMC413772</u>	ACTIVE
AMC413774	GOLD BASIN SOUTH #3	AMC413772	ACTIVE
AMC413776	GOLD BASIN SOUTH #5	AMC413772	ACTIVE
AMC413778	GOLD BASIN SOUTH #7	AMC413772	ACTIVE
AMC413780	GOLD BASIN SOUTH #9	AMC413772	ACTIVE
AMC413784	GOLD RUSH #4	AMC413772	ACTIVE
AMC413786	GOLD TREASURE #2	AMC413772	ACTIVE
AMC413787	GOLD TREASURE #3	AMC413772	ACTIVE
AMC413788	GOLD TREASURE #4	AMC413772	ACTIVE
AMC413994	DUTCHMAN NORTH #1	<u>AMC413994</u>	ACTIVE
AMC413995	DUTCHMAN NORTH #2	AMC413994	ACTIVE
AMC413996	DUTCHMAN NORTH #3	AMC413994	ACTIVE
AMC413998	RIO ORO GOLD #2	AMC413994	ACTIVE
AMC413999	RIO ORO GOLD #3	AMC413994	ACTIVE
AMC414000	RIO ORO GOLD #4	AMC413994	ACTIVE
AMC414238	GOLDEN CROWN #6	<u>AMC414237</u>	ACTIVE
AMC414240	GOLDEN CROWN #8	AMC414237	ACTIVE
AMC414241	GOLDEN CROWN #9	AMC414237	ACTIVE
AMC414242	GOLDEN CROWN #10	AMC414237	ACTIVE
AMC414243	GOLDEN CROWN #11	AMC414237	ACTIVE
AMC414244	GOLDEN CROWN #13	AMC414237	ACTIVE
AMC414381	BLACK PEARL #1	AMC414381	ACTIVE
AMC414382	BLACK PEARL #2	AMC414381	ACTIVE
AMC414383	BLACK PEARL #3	AMC414381	ACTIVE
AMC414385	GOLDEN CROWN #1	AMC414381	ACTIVE
AMC414387	GOLDEN CROWN #3	AMC414381	ACTIVE
AMC414389	GOLDEN CROWN #12	AMC414381	ACTIVE
AMC414390	NUGGET WASH #1	AMC414381	ACTIVE
AMC414392	NUGGET WASH #3	AMC414381	ACTIVE
AMC414393	NUGGET WASH #4	AMC414381	ACTIVE
AMC416703	BLACK PEARL #4	<u>AMC416703</u>	ACTIVE
AMC416704	BLACK PEARL #5	AMC416703	ACTIVE
AMC416706	BLACK PEARL #7	AMC416703	ACTIVE
AMC416707	GOLD PENSION #1	AMC416703	ACTIVE
AMC416904	BLACK PEARL #8	AMC416904	ACTIVE
AMC416905	BLACK PEARL #9	AMC416904	ACTIVE
AMC416906	BLACK PEARL #10	AMC416904	ACTIVE
AMC416907	BLACK PEARL #11	AMC416904	ACTIVE
AMC416909	GOLD PENSION #4	AMC416904	ACTIVE

Number of ACTIVE cases: 99

United States Department of the Interior
Bureau of Land Management
 LANDS/RECREATION & PLANNING
 ONE N CENTRAL AVE
 PHOENIX, AZ 85004 -2203
 Phone: 602-417-9200

Receipt

No: 2647358

Transaction #: 2728130	ENTERED INTO COMPUTER
Date of Transaction: 08/31/2012	
CUSTOMER:	
STEVE KAROLYI PO BOX 74353 PHOENIX, AZ 85087-1006 US	

LINE #	QTY	DESCRIPTION	REMARKS	UNIT PRICE	TOTAL
1	1.00	LOCATABLE MINERALS / MINING CLAIMS-NOT NEW-UNADJUD, ONE AUTH NO. ONLY / MINING CLAIM MONEY RECEIVED CASES: AMC414137/\$7840.00	MAINT (33) 2013	- n/a -	7840.00
TOTAL:					\$7,840.00

PAYMENT INFORMATION						
1	AMOUNT:	7840.00	POSTMARKED:	N/A		
	TYPE:	CHECK	RECEIVED:	08/31/2012		
	CHECK NO:	8164				
	NAME:	KAROLYI, STEVE PO BOX 74353 PHOENIX AZ 85087-1006 US				

REMARKS

This receipt was generated by the automated BLM Collections and Billing System and is a paper representation of a portion of the official electronic record contained therein. Lead AMC #'s: (PB)

AMC 402301	AMC 413302
404130	413772
405320	413994
405325	414237
406082	414381
407728	416703
412179	
412420	

MAINTENANCE FEE WAIVER CERTIFICATION

d.a.

AMC 405325
AMC 405534
FORM APPROVED
OMB NO. 1004-0114
Expires: August 31, 2013 669

SEE INSTRUCTIONS ON PAGE 2

1. This small miner waiver is filed for the assessment year beginning on September 1, 2012 and ending on September 1, 2013.
2. The undersigned and all related parties owned ten or fewer mining claims, mill, or tunnel sites located and maintained on Federal lands in the United States of America on September 1, 2012.
3. The undersigned have performed the assessment work required by law for each mining claim listed prior to filing this waiver and understand that by filing this form, the undersigned must file an affidavit of assessment work with the Bureau of Land Management (BLM) by the December 30th following the filing of this waiver.
4. The undersigned understand that if the assessment work obligation has not yet come due under 30 U.S.C. 28 (for those claims in their first assessment year only), a notice of intent to hold reciting this condition must be recorded by the December 30th following the filing of this waiver.
5. The undersigned understand that mill and tunnel sites may also be listed on this waiver and be waived from payment of the maintenance fee, and that a notice of intent to hold for these sites is required to be filed with the BLM by the December 30th following the filing of this waiver.
6. The undersigned understand and acknowledge that pursuant to 43 U.S.C. 1212 and 18 U.S.C. 1001, the filing or recording of a false, fictitious, or fraudulent document with the BLM may result in a fine of up to \$250,000, a prison term not to exceed five years, or both.
7. The mining claims, mill or tunnel sites for which this waiver from payment of the maintenance fees is requested are:

CLAIM OR SITE NAME	BLM RECORDATION SERIAL NUMBER
1. AMC # 405331 FREE GOLD	RECEIVED BY BLM AZ ON AUG 6/2012
2. AMC # 405535 FREE GOLD A	RECEIVED BY BLM, AZ - AUG 6/2012
3. AMC # 405536 FREE GOLD B	RECEIVED BY BLM AZ - AUG 6/2012
4.	
5.	
6.	
7.	
8.	
9.	
10.	

The owner(s) (claimants) of the above mining claims and sites are:

WORLD INDUSTRIES INC. (50%) *[Signature]* CORP. SECRETARY
 (Owner's Name - Please Print) (Owner's Signature)
848 N. RAINBOW BLVD. #2398 LAS VEGAS NV 89107
 (Owner's Mailing Address) (City) (State) (Zip Code)

ALMAGLOBE GROUP INC. (50%) *[Signature]* Edith Silverthorn, director, president
 (Owner's Name - Please Print) (Owner's Signature)
1255 KING STR JACKSON WY 83001
 (Owner's Mailing Address) (City) (State) (Zip Code)
 ALMAGLOBE GROUP INC JACKSON WYOMING
 USA EIN 45 4533600

 (Owner's Name - Please Print) (Owner's Signature)

 (Owner's Mailing Address) (City) (State) (Zip Code)

 (Owner's Name - Please Print) (Owner's Signature)

 (Owner's Mailing Address) (City) (State) (Zip Code)

(Continued on page 2)

9/20/2012
ENTERED INTO COMPUTER *TS*

RECEIVED
 BLM AZ STATE OFFICE
 2012 AUG 31 A 11:29
 PHOENIX, ARIZONA

RECEIVED
BLM AZ STATE OFFICE

2012 AUG 31 A 11: 29

PHOENIX, ARIZONA

BLM
Date
Stamp

NOTICE OF INTENTION TO HOLD MINING CLAIMS/SITES

When Recorded Return Document to:

WORLD INDUSTRIES, INC.,
ATTN: CORP SECRETARY
848 N. RAINBOW BLVD, #2398
LAS VEGAS, NV 89107

Check here if this is a change of address.
 Telephone: 775-589-2195 EXT 502

E-mail Address Corporate@worldindustries.biz

I (We) intend to hold the claims(s) and/or site(s) listed below for the calendar year 20 12, and I (We) have filed or will file a Notice of Intent to Hold in the county where the claim (s) is located. (2012)

Reason for filing a Notice of Intent to Hold instead of an assessment work filing (check one):

- Maintenance fee was paid to maintain claim(s) during this assessment year.
- Mill or tunnel sites.
- Claim(s) was located during the current assessment year.
- BLM has deferred assessment work (attach copy of decision granting deferment, or pending petition for deferment including date petition was filed.)

Line No.	AMC NUMBER	CLAIM/SITE NAME	COUNTY RECORDER DATA (If available)	TWP	RNG	SEC
1	405331	FREE GOLD	RECEIVED ON (LA PAZ) AUG 6 / 2012 - BLM AZ	5N	12W	11 SE 1/4 SW 1/4
2	405535	FREE GOLD A	LA PAZ AUG 6 / 2012 - BLM	5N	12W	11 SE 1/4 SW 1/4
3	405536	FREE GOLD B	LA PAZ AUG 6 / 2012 - BLM	5N	12W	11 SE 1/4 SW 1/4
4						
5						
6						
7						
8						
9						
10						

RECEIVED
BLM AZ STATE OFFICE
2012 AUG 31 A 11: 29
PHOENIX, ARIZONA
BLM
Date
Stamp

- 1. State of Arizona, County of LA PAZ (FREE GOLD CLAIMS)
- 2. I (Name) WORLD INDUSTRIES, INC - CORP SECRETARY OFFICE - 150% OWNER
- 3. Reside at (Address) 848 N. RAINBOW BLVD, #2398

City LAS VEGAS County CLARK State NV Zip 89107 being duly sworn, depose and say that I am a citizen of the United States, more than eighteen years of age, that all of the facts set forth in this notice, subject to the provisions and penalties of 18 U.S.C. 1001 pertaining to the filing of false, fictitious, or fraudulent statements with the United States, are true and correct according to the best of my knowledge, information and belief.

- 4. Owner's name and address (If not shown in Items 1-3 above). ADDITIONAL OWNER 50%⁸³⁰⁰¹
ALMAGLOBE GROUP INC, 125 S KING STR, JACKSON, WY 83001

~~ALMAGLOBE GROUP INC~~ Dated: AUG 20/12 Signature: Edith Stoenhouwer, director, president
JACKSON WYOMING
USA EIN 45 4533600 AUG 22, 2012 CORP SECRETARY
WORLD INDUSTRIES

Bureau of Land Management
Arizona State Office
www.az.blm.gov

No. of Claims: 3 x \$10 = \$30.00
Check No: M.O. Init. D.H.
Receipt No.: 2648236
For BLM Use Only

When recorded please return to:
Alma Globe Group, inc.
125 King St.,
Jackson, WY 83001

QUITCLAIM DEED

THIS QUITCLAIM DEED, Executed this 23rd day of July 2012, by first parties Steve Karohyi and Kenneth Moore whose address is P.O. Box 74353, Phoenix, AZ 85087, to second parties Alma Globe Group, Inc., whose address is 125 King St., Jackson, WY 83001 and World Industries, Inc., whose address is 848 N. Rainbow Blvd., #2398, Las Vegas, NV 89107.


WITNESSETH, that the said first party, for good consideration and for the sum of \$10.00 paid by the second party, the receipt hereby acknowledged, does hereby remise, release and quitclaim unto the second party forever, all the right, title, interest and claim which the first party has in and to the following described lode mining claim, in the County of La Paz, State of Arizona, to wit:

AMC # 405331 Free Gold
AMC #405535 Free Gold A
AMC# 405536 Free Gold B

Exempt per ARS 11-1134 A6

In WITNESS WHEREOF, the said first party has signed and sealed these presents the day and year first above written.

Signed, sealed and delivered:

 Steve Karohyi
 Kenneth Moore

State of Arizona } Arizona
County of } Maricopa


RECEIVED
BLM AZ STATE OFFICE
2012 AUG 31 A 11: 29
PHOENIX, ARIZONA

RECEIVED
BLM AZ STATE OFFICE
2012 AUG - 6 P 12: 03
PHOENIX, AZ

On this 3 day of August, 2012 before me Steve Karohyi personally appeared, and proved to me on the basis of satisfactory evidence to be the person whose name is subscribed to the within instrument and acknowledged to me that he executed the same in his authorized capacity, and that his signature on the instrument the person, or the entity upon behalf of which the person acted, executed the instrument.

ACKNOWLEDGED by my hand and official notary seal.


Signature



1/28

Corporate Secretary
World Industries. Inc.
848 N. Rainbow Blvd. #2398
Las Vegas, NV 89107

c/o 210 St. George Street, # 21
Saint Augustine, FL 32084



**RETURN RECEIPT
REQUESTED**

**RETURN RECEIPT
REQUESTED**



**BUREAU OF LAND MANAGEMENT
ARIZONA STATE OFFICE
PUBLIC ROOM
ONE NORTH CENTRAL AVENUE
SUITE 800
PHOENIX, AZ 85004-4427**

RECEIVED
BLM AZ STATE OFFICE

2012 AUG 31 A 11: 27

PHOENIX, ARIZONA

United States Department of the Interior
Bureau of Land Management
 LANDS/RECREATION & PLANNING
 ONE N CENTRAL AVE
 PHOENIX, AZ 85004 -2203
 Phone: 602-417-9200

Receipt

No: 2648236

Transaction #: 2729016	
Date of Transaction: 09/04/2012	
CUSTOMER:	
WORLD INDUSTRIES INC 848 N RAINBOW BLVD # 2398 LAS VEGAS,NV 89107-1103 US	

LINE #	QTY	DESCRIPTION	REMARKS	UNIT PRICE	TOTAL
1	1.00	LOCATABLE MINERALS / MINING CLAIMS- NOT NEW-UNADJUD,ONE AUTH NO. ONLY / MINING CLAIM MONEY RECEIVED CASES: AMC405331/\$30.00	MAINT FEE WAIVER (3) 2013 / NOI (3) 2012	- n/a -	30.00
TOTAL:					\$30.00

PAYMENT INFORMATION				
1	AMOUNT:	30.00	POSTMARKED:	N/A
	TYPE:	CHECK	RECEIVED:	08/31/2012
	CHECK NO:	20276665841		
	NAME:	WORLD INDUSTRIES INC 848 N RAINBOW BLVD # 2398 LAS VEGAS NV 89107-1103 US		

REMARKS

This receipt was generated by the automated BLM Collections and Billing System and is a paper representation of a portion of the official electronic record contained therein.

KRISTIN E. SPARKS
 Notary Public - Notary Seal
 State of Missouri
 Commissioned for St. Louis County
 My Commission Expires: May 25, 2014
 10977678
Kristin Sparks

AMC 405034
 AMC 405325

MAINTENANCE FEE PAYMENT

Claimant Name: *Sharon Simpson / Ron Simpson / Tony Simpson*
 Address: *5037 Tulip Tree Ln.*
 City: *Hazelwood*. State: *MO*. Zip: *63042*
 Telephone: *(314) 739-5083*
 E-mail address: *mines4me@aol.com*
 Signature: *Ron Simpson / Sharon Simpson / Tony Simpson*
 Check here if this is a change of address. *tony simpson*

RECEIVED
 BLM AZ STATE OFFICE
 2012 AUG 16 A 11:28
 PHOENIX, ARIZONA
 BLM
 Date
 Stamp

LINE NO.	AMC NUMBER	CLAIM/SITE NAME	COUNTY RECORDER DATA (If available)	TWP	RNG	SEC
<i>40a-1</i>	<i>405037</i>	<i>Red Hawk</i>		<i>3N</i>	<i>7W</i>	<i>3</i>
<i>40a-2</i>	<i>405335</i>	<i>Golden Spur</i>		<i>5N</i>	<i>12W</i>	<i>11</i>
3						
4						
5						
6						
7						
8						
9						
10						

List additional claims on Form MCF114.

Bureau of Land Management
 Arizona State Office
 www.blm.gov/az/

No. of Claims: 1 x \$140 = \$140.00
 Check No: 1044 Init. AA
 Receipt No.: 2633084
 For BLM Use Only

Form: MCF112
 Revised July 2009

This form is available from the Arizona Department of Mines and Mineral Resources and may be reproduced.

2 40 acre placers

ENTERED IN COMPUTER
 AC 682 - RE 8-24-12

~~\$280~~ balance pd \$280 11/27/12 AT

EXTREMELY URGENT

Please Rush To Addressee

PLEASE PRESS FIRMLY

Schedule package pickup right from your home or office at usps.com/pickup
Print postage online



U.S. POSTAGE
PAID
FLORISSANT, MO
63031
AUG 15, 12
AMOUNT

\$21.30
00044089-11

1007

PLEASE PRESS FIRMLY

EXPRESS

EMS

UNITED STATES POSTAL SERVICE

EXTREMELY URGENT

Please Rush To Addressee

Flat Rate Envelope

Visit us at usps.com

PLEASE NOTE:

When used internationally affix customs declarations (PS Form 2976, or 2976A).



EI433099624US

ng Label Here:

ORIGIN (POSTAL SERVICE USE ONLY)			
PO ZIP Code 63031	Day of Delivery <input type="checkbox"/> Next <input type="checkbox"/> 2nd <input type="checkbox"/> 2nd Del. Day	Postage \$ 18.95	
Date Accepted 8 15 12	Scheduled Date of Delivery Month 8 Day 16	Return Receipt Fee \$ 2.35	
Mo. Day Year	Scheduled Time of Delivery <input checked="" type="checkbox"/> Noon <input type="checkbox"/> 3 PM	COD Fee \$	Insurance Fee \$
Time Accepted 5 19 PM	Military <input type="checkbox"/> 2nd Day <input type="checkbox"/> 3rd Day	Total Postage & Fees \$ 21.30	
Flat Rate <input checked="" type="checkbox"/> or Weight	Int'l Alpha Country Code	Acceptance Emp. Initials SCL	
lbs. ozs.			

PRESS HARD. YOU ARE MAKING 3 COPIES.

FROM: (PLEASE PRINT) PHONE (314) 739-5083
 Ronald Simpson
 5037 Tulip Trce
 Hazelwood, MO 63042 ARIZONA

FOR PICKUP OR TRACKING
 Visit www.usps.com
 Call 1-800-222-1811



Addressee Copy
Label 11-B, March 2004

UNITED STATES POSTAL SERVICE Post Office To Addressee

DELIVERY (POSTAL USE ONLY)			
Delivery Attempt	Time	<input type="checkbox"/> AM <input type="checkbox"/> PM	Employee Signature
Mo. Day			
Delivery Attempt	Time	<input type="checkbox"/> AM <input type="checkbox"/> PM	Employee Signature
Mo. Day			
Delivery Date	Time	<input checked="" type="checkbox"/> AM <input type="checkbox"/> PM	Employee Signature
Mo. Day	8 16 12		

CUSTOMER USE ONLY

WAIVER OF SIGNATURE (Domestic Mail Only)
 Additional merchandise insurance is void if customer requests waiver of signature. I wish delivery to be made without obtaining signature of addressee or addressee's agent (if delivery employee judges that article can be left in secure location) and I authorize that delivery employee's signature constitutes valid proof of delivery.

NO DELIVERY
 Weekend Holiday Mailer Signature

TO: (PLEASE PRINT) PHONE ()
 Bureau of Land Management
 Arizona State Office
 One North Central Ave.
 Suite # 500 Phoenix, AZ

85004 + 4427
 212 AUG 16 9 19 AM '12
 FOR INTERNATIONAL DESTINATIONS, WRITE COUNTRY NAME BELOW.
 BLM AZ STA

RECEIVED

EP13L January 2011 © U.S. Postal Service



PS1000100 59

United States Department of the Interior
Bureau of Land Management
 LANDS/RECREATION & PLANNING
 ONE N CENTRAL AVE
 PHOENIX, AZ 85004 -2203
 Phone: 602-417-9200

Receipt

No: 2633084

Transaction #: 2713620	
Date of Transaction: 08/17/2012	
CUSTOMER:	
RONALD SIMPSON 5037 TULIP TREE LN HAZELWOOD, MO 63042-1552 US	

LINE #	QTY	DESCRIPTION	REMARKS	UNIT PRICE	TOTAL
1	1.00	LOCATABLE MINERALS / MINING CLAIMS-NOT NEW-UNADJUD, ONE AUTH NO. ONLY / MINING CLAIM MONEY RECEIVED CASES: AMC405037/\$280.00	MAINT FEE PYMNT (2) 2013	- n/a -	280.00
TOTAL:					\$280.00

PAYMENT INFORMATION			
1	AMOUNT:	280.00	POSTMARKED: N/A
	TYPE:	CHECK	RECEIVED: 08/16/2012
	CHECK NO:	1044	
	NAME:	SIMPSON, RONALD 5037 TULIP TREE LN HAZEL WOOD MO 63042-1552 US	

REMARKS

This receipt was generated by the automated BLM Collections and Billing System and is a paper representation of a portion of the official electronic record contained therein.

November 19, 2012

Thank you for bringing this matter to my attention. Please find enclosed the additional 280.00 to cover the additional maintenance fee that is due on the Red Hawk claim, Golden Spur claim, AMC #405037, 405335.

Sincerely,

Ron Simpson

RECEIVED
BLM/AZ STATE OFFICE
2012 NOV 21 A 9:25
PHOENIX, ARIZONA

NO. OF CLAIMS
AMOUNT \$280.00
RECEIPT NO. 26,969.34
INIT. *RS*
** BLM-ASO**

11/30/12 AT



United States Department of the Interior



BUREAU OF LAND MANAGEMENT
Arizona State Office
One North Central Avenue, Suite 800
Phoenix, Arizona 85004-4427
www.blm.gov/az/

In Reply Refer To:
3800 (9310) AT
AMC405034, AMC405325

OCT 31 2012

RECEIVED
BLM AZ STATE OFFICE
2012 NOV 21 A 9:25
PHOENIX, ARIZONA

CERTIFIED MAIL – RETURN RECEIPT REQUEST 7011 2970 0002 3234 9341

NOTICE

SIMPSON RON, SHARON
5037 TULIP TREE LN
HAZELWOOD, MO 63042

This Notice Affects Those Claims
Shown in the Block Below.

AMC405037, 405335
RED HAWK GOLD, GOLDEN SPUR

2013 Maintenance Fees - Additional Fees Required

Your maintenance fee payment for the 2013 assessment year, in the amount of \$140 per claim, for the placer claims listed above, has been received and is insufficient. **The total due on your claim(s) is: \$280.**

In accordance with the Consolidated Appropriations Act of 2012, Public Law 112-74 (125 Stat 1047), and FR44155-44158 (2012) Congress changed the way maintenance fees for placer mining claims are assessed. Instead of charging the maintenance fee on a per-claim basis, Congress stated that the fee, which is currently \$140, will be assessed on each 20 acre parcel of a placer claim or portion thereof.

Insufficient payment of the annual maintenance fee for the 2013 assessment year is a curable defect. **Therefore you are required to do one of the following within 30 days of receipt of this notice or your claim(s) will be declared forfeited:** 1) submit additional fees of \$140 per 20-acres or portion thereof based on the full acreage of the claim, or 2) amend the claim(s) to reduce the acres so a lesser fee is due and submit any additional fees due; or 3) relinquish the claim(s) in their entirety, in which case BLM will refund the maintenance fees you have already paid for the 2013 assessment year.

If you choose to amend the claims to reduce the acres, you must submit an amended location notice for each claim, with an accurate description and dimensions of the reduced claim, along with a map depicting the reduced claim, and a \$10 processing fee per amendment. An amendment must also be recorded at the county. If the amended claim contains more than 20 acres, calculate the additional fees due and submit those fees with the amendment(s).

Please include your Arizona Mining Claim (AMC) serial number(s) and claim name(s) when submitting the additional fees, and note that you are paying additional fees due. If additional information is required, please contact Amy Thrower at 602-417-9334.

Rebecca Heick

Rebecca Heick
Group Administrator
Lands and Minerals

RECEIVED
B.L.M. AZ STATE OFFICE
2012 NOV 21 A 9:25
PHOENIX, ARIZONA

United States Department of the Interior
Bureau of Land Management
 LANDS/RECREATION & PLANNING
 ONE N CENTRAL AVE
 PHOENIX, AZ 85004 -2203
 Phone: 602-417-9200

Receipt

No: 2696934

Transaction #: 2778748	
Date of Transaction: 11/28/2012	
CUSTOMER:	
RONALD SIMPSON 5037 TULIP TREE LN HAZELWOOD,MO 63042-1552 US	

LINE #	QTY	DESCRIPTION	REMARKS	UNIT PRICE	TOTAL
1	1.00	LOCATABLE MINERALS / MINING CLAIMS-NOT NEW-UNADJUD,ONE AUTH NO. ONLY / MINING CLAIM MONEY RECEIVED CASES: AMC405037/\$280.00	ADDITIONAL MONIES FOR MAINT FEE PYMNT 2013	- n/a -	280.00
TOTAL:					\$280.00

PAYMENT INFORMATION			
1	AMOUNT:	280.00	POSTMARKED: 11/26/2012
	TYPE:	CHECK	RECEIVED: 11/28/2012
	CHECK NO:	1399	
	NAME:	SIMPSON, RONALD E 5037 TULIP TREE LN HAZELWOOD MO 63042-1552 US	

REMARKS

This receipt was generated by the automated BLM Collections and Billing System and is a paper representation of a portion of the official electronic record contained therein.

UNITED STATES
DEPARTMENT OF THE INTERIOR
BUREAU OF LAND MANAGEMENT

Amc 405325

407728

CREDIT CARD PAYMENT
For Mining Claim Maintenance Fee

THIS IS A CHANGE OF ADDRESS

TELEPHONE SUBMISSION - ACCURACY OF THE BELOW INFORMATION IS THE RESPONSIBILITY OF THE CLAIMANT/OWNER

NAME John R Howell
ADDRESS 24155 Gregory Lane
CITY Moreno Valley STATE CA ZIP 92557
PHONE # 951 - 2471037

SEND RECEIPT TO Above address
 Other (Include Name and Mailing Address):

Howe. Amc 405337

AMC NUMBER

~~405325~~

Howe. Amc 407728

CLAIM/SITE NAME

Mineral Wash Gold

Camp Wash Gold #1

ok

2 # of Claim/Site
x 4 140.00 Each
\$ 560 Total Charged SC (INITIALS)

RECEIPT # 2629311

DATE STAMP

8/24/2012 JS

ENTERED INTO COMPUTER

RECEIVED
BLM AZ STATE OFFICE
2012 AUG 13 P 2:27
PHOENIX, ARIZONA

***** FOR OFFICIAL USE ONLY *****

DATE _____

INITIALS _____

VERIFIED FR

United States Department of the Interior
 Bureau of Land Management
 LANDS/RECREATION & PLANNING
 ONE N CENTRAL AVE
 PHOENIX, AZ 85004 -2203
 Phone: 602-417-9200

Receipt

No: 2629311

Transaction #: 2709781	
Date of Transaction: 08/13/2012	
CUSTOMER:	
JOHN R HOWELL 24155 GREGORY LN MORENO VALLEY, CA 92557-5519 US	

LINE #	QTY	DESCRIPTION	REMARKS	UNIT PRICE	TOTAL
1	1.00	LOCATABLE MINERALS / MINING CLAIMS-NOT NEW-UNADJUD, ONE AUTH NO. ONLY / MINING CLAIM MONEY RECEIVED CASES: AMC405325/\$560.00	MAINT (2) 2013	- n/a -	560.00
TOTAL:					\$560.00

PAYMENT INFORMATION			
NOTE: Items will appear on credit card statement as "Bureau of Land Mgmt CO".			
1	AMOUNT:	560.00	POSTMARKED: N/A
	TYPE:	CREDIT CARD	RECEIVED: 08/13/2012
	NAME:	HOWELL, JOHN R 24155 GREGORY LN MORENO VALLEY CA 92557-5519 US	
	CARD NO:	XXXXXXXXXXXX7755	AUTH CODE: 143266
	NAME ON CARD:	JOHN R HOWELL	
	EXPIRES:	10/2015	
	SIGNATURE:		

REMARKS

This receipt was generated by the automated BLM Collections and Billing System and is a paper representation of a portion of the official electronic record contained therein.

UNITED STATES
DEPARTMENT OF THE INTERIOR
BUREAU OF LAND MANAGEMENT

Amc 405325

FORM APPROVED
OMB NO. 1004-0114
Expires: August 31, 2013

214

MAINTENANCE FEE WAIVER CERTIFICATION

SEE INSTRUCTIONS ON PAGE 2

PB

1. This small miner waiver is filed for the assessment year beginning on September 1, 2012 and ending on September 1, 2013.
2. The undersigned and all related parties owned ten or fewer mining claims, mill, or tunnel sites located and maintained on Federal lands in the United States of America on September 1, 2012.
3. The undersigned have performed the assessment work required by law for each mining claim listed prior to filing this waiver and understand that by filing this form, an affidavit of assessment work must be recorded by the December 30th following the filing of this waiver.
4. The undersigned understand that if the assessment work obligation has not yet come due under 30 U.S.C. 28 (for those claims in their first assessment year only), a notice of intent to hold reciting this condition must be recorded by the December 30th following the filing of this waiver.
5. The undersigned understand that mill and tunnel sites may also be listed upon this waiver and be waived from payment of the maintenance fee, and that a notice of intent to hold for these sites is required to be recorded by the December 30th immediately following the filing of this waiver.
6. The undersigned understand and acknowledge that pursuant to 43 U.S.C. 1212 and 18 U.S.C. 1001, the filing or recording of a false, fictitious, or fraudulent document with the Bureau of Land Management may result in a fine of up to \$250,000, a prison term not to exceed five years, or both.
7. The mining claims, mill or tunnel sites for which this waiver from payment of the maintenance fees is requested are:

CLAIM OR SITE NAME	BLM RECORDATION SERIAL NUMBER
1. Bowie	AMC# 405328
2.	
3.	
4.	
5.	
6.	
7.	
8.	
9.	
10.	

The owner(s) (claimants) of the above mining claims and sites are:

Michael Thurston
 (Owner's Name - Please Print)
 6195 South Raton Lane
 (Street or P.O. Box)
 Murray Ut 84123
 (City) (State) (Zip Code)

Michael Thurston
 (Owner's Signature)

Jodie Thurston
 (Owner's Name - Please Print)
 6195 South Raton Lane
 (Street or P.O. Box)
 Murray Ut 84123
 (City) (State) (Zip Code)

Jodie Thurston
 (Owner's Signature)

(Owner's Name - Please Print)
 (Street or P.O. Box)
 (City) (State) (Zip Code)

(Owner's Signature)

RECEIVED
 BLM AZ STATE OFFICE
 2012 AUG 14 P 3:08
 PHOENIX ARIZONA

8/29/2012 TS

ENTERED INTO COMPUTER

(Owner's Name - Please Print)	(Owner's Signature)		
(Street or P.O. Box)	(City)	(State)	(Zip Code)
(Owner's Name - Please Print)	(Owner's Signature)		
(Street or P.O. Box)	(City)	(State)	(Zip Code)
(Owner's Name - Please Print)	(Owner's Signature)		
(Street or P.O. Box)	(City)	(State)	(Zip Code)
(Owner's Name - Please Print)	(Owner's Signature)		
(Street or P.O. Box)	(City)	(State)	(Zip Code)

Title 18 U.S.C. Section 1001 and Title 43 U.S.C. Section 1212 makes it a crime for any person knowingly and willfully to make to any department or agency of the United States any false, fictitious or fraudulent statements or representations as to any matter within its jurisdiction.

INSTRUCTIONS

1. This certification is made under the provisions of §1744 of Title 43 and § 28-28k of Title 30 of the United States Code; and the regulations thereunder (43 CFR Part 3830).
2. The claimant(s) must fill in the dates in paragraph 1 for the beginning and ending of the assessment year for which this waiver is sought.
3. The claimant(s) must fill in the date in paragraph 2 for the beginning of the assessment year for which this waiver is sought.
4. All claim and site names and Bureau of Land Management (BLM) serial numbers must be listed for the mining claims, mill sites, and tunnel sites for which the waiver is sought.
5. All owners of the mining claims, mill sites, and tunnel sites and their addresses must be given.
6. This waiver form must be signed by all the claimants or their designated agent, in original form. If an agent is designated, a notarized designation of agent, signed by all of the claimants with proper address given, must be submitted with this waiver.
7. This form must be filed no later than September 1st for the upcoming assessment year in the BLM State Office where the mining claims or sites are recorded, or the waiver cannot be granted by the BLM. (Example: To obtain a waiver for the assessment year 2012, which begins on September 1, 2011, you must qualify for and file for a waiver no later than September 1, 2011, in the proper BLM State Office.)
8. For all mining claims which require assessment work, you must record an affidavit of labor on or before the December 30th immediately following the filing of this waiver. For all other mining claims or sites waived, you must record a notice of intent to hold on or before the December 30th immediately following the filing of this waiver.
9. Mill and tunnel sites may also be listed upon this waiver and be waived from payment of the maintenance fee. A notice of intent to hold for these sites is required to be filed by the December 30th following the filing of this waiver.

FOR OFFICIAL USE ONLY

RECEIVED

BLM STATE OFFICE

2012 AS 14 P 3:08

PHOENIX, ARIZONA

NOTICES

The Privacy Act and 43 CFR 2.48(d) require that you be furnished the following information in connection with the information requested by this form.

AUTHORITY: 30 U.S.C. 28f and 43 CFR part 3835 permit collection of the information requested by this form.

PRINCIPAL PURPOSE: The BLM will use the information you provide to verify that the owner(s) (claimants(s)) of a mining claim has/have complied with 30 U.S.C. 28f and 43 CFR part 3835 and is/are entitled to perform assessment work in lieu of paying the maintenance fee for the mining claims listed on this form.

ROUTINE USES: The BLM will only disclose this information in accordance with the provisions at 43 CFR 2.56(b) and (c).

EFFECT OF NOT PROVIDING INFORMATION: Disclosure of the requested information is required by 30 U.S.C. 28f and 43 CFR part 3835 for those claimants qualified to request the small miner waiver allowed. Failure to submit all the requested information or to complete this form will delay the BLM's processing of the form and may preclude the BLM's acceptance of the maintenance fee waiver request, which may result in forfeiture of the mining claim or site by the claimant.

The Paperwork Reduction Act requires us to inform you that:

The BLM collects this information to determine whether or not you are qualified for waiver of maintenance fees.

Submission of the requested information is necessary to obtain or retain a benefit.

You do not have to respond to this or any other Federal agency-sponsored information collection unless it displays a currently valid OMB control number.

BURDEN HOURS STATEMENT: Public reporting burden for this form is estimated to average 20 minutes per response, including the time for reviewing instructions, gathering and maintaining data, and completing and reviewing the form. You may submit comments regarding the burden estimate or any other aspect of this form to: U.S. Department of the Interior, Bureau of Land Management (1004-0114), Bureau Information Collection Clearance Officer (WO-630), Mail Stop 401 LS, 1849 C St., N.W., Washington, D.C. 20240.

RECEIVED
BLM AZ STATE OFFICE
2012 AUG 14 P 3:08
PHOENIX, ARIZONA

Amc 4034
Amc 399213

Amc 405325
Amc 408791
Amc 402469
Amc 403658
Amc 405320
Amc 406029
Amc 406082

Amc 405534
Amc 407728
Amc 402301
Amc 402705
Amc 403502
Amc 409434
Amc 404130

MAINTENANCE FEE PAYMENT

Claimant Name: Steve Karoly
Address: PO BOX 14353
City: Phoenix State: AZ Zip: 85087
Telephone: _____
E-mail address: _____
Signature: _____

RECEIVED
BLM AZ STATE OFFICE
2011 AUG 25 P 12:08
PHOENIX, ARIZONA

Check here if this is a change of address.

LINE NO.	AMC NUMBER	CLAIM/SITE NAME	COUNTY RECORDER DATA (If available)	TWP	RNG	SEC
1	4055A3	Lost River #5		10N	16W	6
2						
3						
4						
5						
6						
7						
8						
9						
10						

List additional claims on Form MCF114.

Bureau of Land Management
Arizona State Office
www.blm.gov/az/

No. of Claims: 1 x \$140 = 140
Check No: 7982 Init. SC
Receipt No.: 2415208
For BLM Use Only

Form: MCF112
Revised July 2009

This form is available from the Arizona Department of Mines and Mineral Resources and may be reproduced.

\$420 Refunded -

2 Dup prints - Amc 409733, Amc 408799

1 closed claim - Amc 403602 SEP 06 2011

ENTERED INTO COMPUTER

AT

MAINTENANCE FEE PAYMENT

Claimant Name: Steve Carolyn
 Address: P.O. BOX 74353
 City: PHOENIX State: AZ Zip: 85087
 Telephone: 623-465-5076
 E-mail address: _____
 Signature: _____

RECEIVED
 LAND STATE OFFICE
 PHOENIX, ARIZONA
 2011 AUG 25 P 12:05
 BLM
 Date
 Stamp

Check here if this is a change of address.

LINE NO.	AMC NUMBER	CLAIM/SITE NAME	COUNTY RECORDER DATA (If available)	TWP	RNG	SEC
1	402706	Secret Gold		4N	7W	12
2						
3						
4						
5						
6						
7						
8						
9						
10						

List additional claims on Form MCF114.

Bureau of Land Management
 Arizona State Office
 www.blm.gov/az/


No. of Claims: 1 x \$140 = 140
 Check No: 7982 Init. SC
 Receipt No.: 2415208
 For BLM Use Only

Form: MCF112
 Revised July 2009

This form is available from the Arizona Department of Mines and Mineral Resources and may be reproduced.

MAINTENANCE FEE PAYMENT

Claimant Name: Steve Karolyi
 Address: P.O. Box 74353
 City: Phoenix State: AZ Zip: 85087
 Telephone: 1023-405-5076
 E-mail address: _____
 Signature: _____



Check here if this is a change of address.

LINE NO.	AMC NUMBER	CLAIM/SITE NAME	COUNTY RECORDER DATA (If available)	TWP	RNG	SEC
1	AD2470	Lost Treasure #2		10N	2E	8
2						
3						
4						
5						
6						
7						
8						
9						
10						

List additional claims on Form MCF114.

Bureau of Land Management
 Arizona State Office
www.blm.gov/az/

No. of Claims: 1 x \$140 = 140
 Check No: 7982 Init. SC
 Receipt No.: 2415208
 For BLM Use Only

Form: MCF112
 Revised July 2009

MAINTENANCE FEE PAYMENT

Claimant Name: Steve Kardly
 Address: P.O. Box 74353
 City: Phoenix State: AZ Zip: 85087
 Telephone: 405-5076
 E-mail address: _____
 Signature: _____

RECEIVED
 CLAIMS STAFF OFFICE
 2011 AUG 25 P 12:06
 PHOENIX, ARIZONA
 BLM
 Date
 Stamp

Check here if this is a change of address.

LINE NO.	AMC NUMBER	CLAIM/SITE NAME	COUNTY RECORDER DATA (If available)	TWP	RNG	SEC
1	402303	Gold Pass # 6		TN	12W	17
2						
3						
4						
5						
6						
7						
8						
9						
10						

List additional claims on Form MCF114.

Bureau of Land Management
 Arizona State Office
 www.blm.gov/az/

No. of Claims: 1 x \$140 = 140
 Check No: 7982 Init. SC
 Receipt No.: 2415208
 For BLM Use Only

Form: MCF112
 Revised July 2009

MAINTENANCE FEE PAYMENT

Claimant Name: Steve Karolyi
 Address: P.O. BOX 74353
 City: Phoenix State: AZ Zip: 85087
 Telephone: 623-465-5076
 E-mail address: _____
 Signature: _____

RECEIVED
 MAY 25 2011
 PHOENIX, ARIZONA
 BLM
 Date
 Stamp

Check here if this is a change of address.

LINE NO.	AMC NUMBER	CLAIM/SITE NAME	COUNTY RECORDER DATA (If available)	TWP	RNG	SEC
1	402707	Liberty Gold		4N	7W	12
2						
3						
4						
5						
6						
7						
8						
9						
10						

List additional claims on Form MCF114.

Bureau of Land Management
 Arizona State Office
www.blm.gov/az/

No. of Claims: 1 x \$140 = 140
 Check No: 7982 Init. SC
 Receipt No.: 2415208
For BLM Use Only

Form: MCF112
 Revised July 2009

MAINTENANCE FEE PAYMENT

Claimant Name: Steve Karolyn
 Address: P.O. Box 74353
 City: Phoenix State: AZ Zip: 85087
 Telephone: 623-465-5876
 E-mail address: minefinder7@gmail
 Signature: _____

RECEIVED
 CLAIMS SECTION
 2PM AUG 25 P 12:05
 PHOENIX, ARIZONA
 BLM
 Date
 Stamp

Check here if this is a change of address.

LINE NO.	AMC NUMBER	CLAIM/SITE NAME	COUNTY RECORDER DATA (If available)	TWP	RNG	SEC
1	403512	Tres Amigos #5		10N	16W	35
2						
3						
4						
5						
6						
7						
8						
9						
10						

List additional claims on Form MCF114.

Bureau of Land Management
 Arizona State Office
www.blm.gov/az/

No. of Claims: 1 x \$140 = 140
 Check No: 7982 Init. SC
 Receipt No.: 2415208
 For BLM Use Only

Form: MCF112
 Revised July 2009

MAINTENANCE FEE PAYMENT

Claimant Name: John Deppofiloff
 Address: P.O. BOX 1101
 City: Princeton State: MA Zip: 02657-1101
 Telephone: _____
 E-mail address: _____
 Signature: _____

Check here if this is a change of address.

RECEIVED
 STATE OFFICE
 2011 AUG 25 P 12:06
 TARRANT, ARIZONA
 BLM
 Date
 Stamp

LINE NO.	AMC NUMBER	CLAIM/SITE NAME	COUNTY RECORDER DATA (If available)	TWP	RNG	SEC
1	404139	Gold Spike		3N	7W	1
2						
3						
4						
5						
6						
7						
8						
9						
10						

List additional claims on Form MCF114.

Bureau of Land Management
 Arizona State Office
 www.blm.gov/azi

No. of Claims: 1 x \$140 = 140
 Check No: 7987 Init. SC
 Receipt No.: 2415208
 For BLM Use Only

MAINTENANCE FEE PAYMENT

Claimant Name: Steve Karclyi
 Address: P.O. BOX 74353
 City: Phoenix State: AZ Zip: 85087
 Telephone: 623-465-5076
 E-mail address: _____
 Signature: _____

Check here if this is a change of address.

RECEIVED
 STATE OFFICE
 2011 JUN 25 P 12:06
 PHOENIX, ARIZONA
 BLM
 Date
 Stamp

LINE NO.	AMC NUMBER	CLAIM/SITE NAME	COUNTY RECORDER DATA (If available)	TWP	RNG	SEC
1	405336	Houston		10N	10W	33
2						
3						
4						
5						
6						
7						
8						
9						
10						

List additional claims on Form MCF114.

Bureau of Land Management
 Arizona State Office
 www.blm.gov/az/

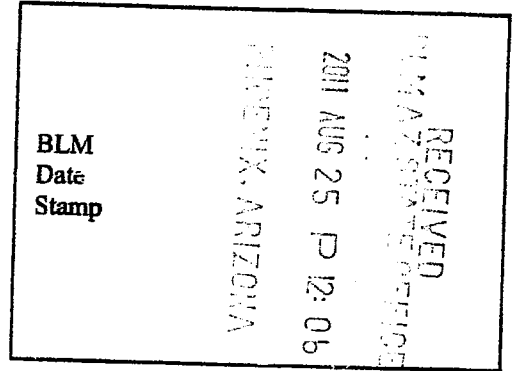
No. of Claims: 1 x \$140 = 140
 Check No: 7982 Init. SC
 Receipt No.: 2415208
 For BLM Use Only

Form: MCF112
 Revised July 2009

MAINTENANCE FEE PAYMENT

Claimant Name: Mike Brennan
 Address: 402 W. S. Street
 City: Cuero State: TX Zip: 77954
 Telephone: _____
 E-mail address: _____
 Signature: _____

Check here if this is a change of address.



LINE NO.	AMC NUMBER	CLAIM/SITE NAME	COUNTY RECORDER DATA (If available)	TWP	RNG	SEC
1	405326	Akoon Gold #4		10N	16W	34
2						
3						
4						
5						
6						
7						
8						
9						
10						

List additional claims on Form MCF114.

No. of Claims: 1 x \$140 = 140
 Check No: 7982 Init. SC
 Receipt No.: 2415208
For BLM Use Only

Bureau of Land Management
 Arizona State Office
www.blm.gov/az/

Form: MCF112
 Revised July 2009

This form is available from the Arizona Department of Mines and Mineral Resources and may be reproduced.

MAINTENANCE FEE PAYMENT

Claimant Name: Jane Karolyi
 Address: PO BOX 7353
 City: Phoenix State: AZ Zip: 85087
 Telephone: 623-465-5076
 E-mail address: _____
 Signature: _____

Check here if this is a change of address.

RECEIVED
 BLM AZ STATE OFFICE
 PHOENIX, ARIZONA
 2011 AUG 25 P 12:06
 BLM
 Date
 Stamp

LINE NO.	AMC NUMBER	CLAIM/SITE NAME	COUNTY RECORDER DATA (If available)	TWP	RNG	SEC
1	407731	Camp Wash hole #4		3N	7W	4
2						
3						
4						
5						
6						
7						
8						
9						
10						

List additional claims on Form MCF114.

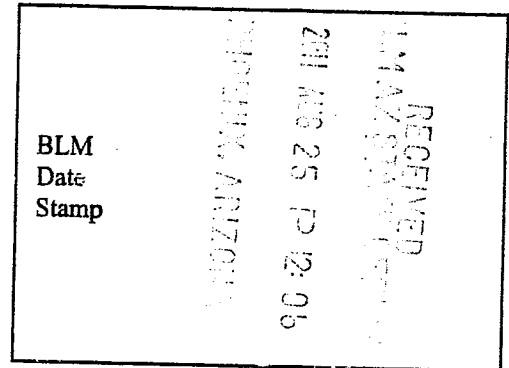
Bureau of Land Management
 Arizona State Office
 www.blm.gov/azi

No. of Claims: 1 x \$140 = 140
 Check No: 7982 Init. SC
 Receipt No.: 2415208
 For BLM Use Only

Form: MCF112
 Revised July 2009

MAINTENANCE FEE PAYMENT

Claimant Name: Steve Kardly
 Address: P.O. Box 74353
 City: Phoenix State: AZ Zip: 85087
 Telephone: 423-465-5076
 E-mail address: _____
 Signature: _____



Check here if this is a change of address.

LINE NO.	AMC NUMBER	CLAIM/SITE NAME	COUNTY RECORDER DATA (If available)	TWP	RNG	SEC
1	407732	Camp Wash Gold #5		3N	7W	5
2						
3						
4						
5						
6						
7						
8						
9						
10						

List additional claims on Form MCF114.

Bureau of Land Management
 Arizona State Office
www.blm.gov/az/

No. of Claims: 1 x \$140 = 140
 Check No: 7982 Init. SC
 Receipt No.: 2415208
 For BLM Use Only

Form: MCF112
 Revised July 2009

MAINTENANCE FEE PAYMENT

Claimant Name: Mark Barthand
 Address: 12096 Short St
 City: Jakeside State: CA Zip: 92040-5543
 Telephone: _____
 E-mail address: _____
 Signature: _____

Check here if this is a change of address.

RECEIVED
 LMAZ STATE OFFICE
 2011 AUG 25 P 12:06
 PHOENIX, ARIZONA
 BLM
 Date
 Stamp

LINE NO.	AMC NUMBER	CLAIM/SITE NAME	COUNTY RECORDER DATA (If available)	TWP	RNG	SEC
1	407733	Camp Wash Laid #6		3N	7W	5
2						
3						
4						
5						
6						
7						
8						
9						
10						

List additional claims on Form MCF114.

Bureau of Land Management
 Arizona State Office
 www.blm.gov/azi

No. of Claims: 1 x \$140 = 140
 Check No: 7982 Init. SC
 Receipt No.: 2415208
 For BLM Use Only

Form: MCF112
 Revised July 2009

This form is available from the Arizona Department of Mines and Mineral Resources and may be reproduced.

Refund \$140. Duplicate pmt. AT

MAINTENANCE FEE PAYMENT

Claimant Name: Richard Drotleff
 Address: 18730 Kennedy Ave.
 City: Hammond State: IN Zip: 46323
 Telephone: _____
 E-mail address: _____
 Signature: _____

Check here if this is a change of address.

RECEIVED
 CLAIM STATE OFFICE
 2011 AUG 25 P 12:06
 MOBILEX, ARIZONA
 BLM
 Date
 Stamp

LINE NO.	AMC NUMBER	CLAIM/SITE NAME	COUNTY RECORDER DATA (If available)	TWP	RNG	SEC
1	408799	La Paz Ld #9		5N	13W	33
2						
3						
4						
5						
6						
7						
8						
9						
10						

List additional claims on Form MCF114.

Bureau of Land Management
 Arizona State Office
www.blm.gov/azi

No. of Claims: 1 x \$140 = 140
 Check No: 7982 Init. SC
 Receipt No.: 2415208
 For BLM Use Only


Form: MCF112
 Revised July 2009

This form is available from the Arizona Department of Mines and Mineral Resources and may be reproduced.

Refund \$140. Duplicate pmt. AT

MAINTENANCE FEE PAYMENT

Claimant Name: Steve Karolyi
 Address: P.O. Box 74353
 City: Phoenix State: AZ Zip: 85087
 Telephone: 623-465-5076
 E-mail address: minefinder7@gmail.com
 Signature: _____



Check here if this is a change of address.

LINE NO.	AMC NUMBER	CLAIM/SITE NAME	COUNTY RECORDER DATA (If available)	TWP	RNG	SEC
1	AL9437	West Camp #1		4 N	7W	32
2						
3						
4						
5						
6						
7						
8						
9						
10						

List additional claims on Form MCF114.

Bureau of Land Management
 Arizona State Office
 www.blm.gov/az/

No. of Claims: 1 x \$140 = 140
 Check No: 7987 Init. SC
 Receipt No.: 2415208
 For BLM Use Only

Form: MCF112
 Revised July 2009

MAINTENANCE FEE PAYMENT

Claimant Name: David Shuck
 Address: 2108 E. 10th Ct.
 City: Phoenix State: AZ Zip: 98061
 Telephone: _____
 E-mail address: _____
 Signature: _____

Check here if this is a change of address.

RECEIVED
 U.S. ARMY STATE OFFICE
 2011 AUG 25 P 12:06
 PHOENIX, ARIZONA
 BLM
 Date
 Stamp

LINE NO.	AMC NUMBER	CLAIM/SITE NAME	COUNTY RECORDER DATA (If available)	TWP	RNG	SEC
1	409439	West Camp hold #3		4N	7W	32
2						
3						
4						
5						
6						
7						
8						
9						
10						

List additional claims on Form MCF114.

Bureau of Land Management
 Arizona State Office
 www.blm.gov/az/

No. of Claims: 1 x \$140 = 140
 Check No: 7982 Init. SC
 Receipt No.: 2415208
 For BLM Use Only

Form: MCF112
 Revised July 2009

MAINTENANCE FEE PAYMENT

Claimant Name: Preston Mitter
 Address: P.O. Box 1531
 City: Mendocino State: CA Zip: 95460
 Telephone: 707-937-3272
 E-mail address: _____
 Signature: _____

Check here if this is a change of address.

RECEIVED
 CLAIM STATE OFFICE
 2011 AUG 25 P 12:09
 PHOENIX, ARIZONA

LINE NO.	AMC NUMBER	CLAIM/SITE NAME	COUNTY RECORDER DATA (If available)	TWP	RNG	SEC
1	409440	West Camp Grid #4		4N	7W	32
2						
3						
4						
5						
6						
7						
8						
9						
10						

List additional claims on Form MCF114.

Bureau of Land Management
 Arizona State Office
 www.blm.gov/azl


No. of Claims: 1 x \$140 = 140
 Check No: 7982 Init. SC
 Receipt No.: 2415208
 For BLM Use Only

Form: MCF112
 Revised July 2009

MAINTENANCE FEE PAYMENT

Claimant Name: Heidi Karolyi
 Address: 12 Box 7453
 City: Phoenix State: AZ Zip: 85087
 Telephone: 1123-465-5276
 E-mail address: _____
 Signature: _____

Check here if this is a change of address.



LINE NO.	AMC NUMBER	CLAIM/SITE NAME	COUNTY RECORDER DATA (If available)	TWP	RNG	SEC
1	4036661	Alamo #2A		10N	16W	23
2	4036660	Alamo Gok #2		16N	16W	33
3						
4						
5						
6						
7						
8						
9						
10						

List additional claims on Form MCF114.

Bureau of Land Management
 Arizona State Office
www.blm.gov/az/

No. of Claims: 2 x \$140 = 280
 Check No: 7982 Init. SC
 Receipt No.: 2415208
 For BLM Use Only

Form: MCF112
 Revised July 2009

MAINTENANCE FEE PAYMENT

Claimant Name: Steve Karolyi
 Address: PO. BOX 74353
 City: Phoenix State: AZ Zip: 85087
 Telephone: 623-465-5576
 E-mail address: _____
 Signature: _____

RECEIVED
 U.S. BUREAU OF LAND MANAGEMENT
 PHOENIX, ARIZONA
 2011 AUG 25 P 12:05
 BLM
 Date
 Stamp

Check here if this is a change of address.

Closed

LINE NO.	AMC NUMBER	CLAIM/SITE NAME	COUNTY RECORDER DATA (If available)	TWP	RNG	SEC
1	403062	Gold Basin #1-A		33	11E	7
2						
3						
4						
5						
6						
7						
8						
9						
10						

List additional claims on Form MCF114.

Bureau of Land Management
 Arizona State Office
 www.blm.gov/az/

No. of Claims: 1 x \$140 = 140
 Check No: 7982 Init. SC
 Receipt No.: 2415208
 For BLM Use Only

Form: MCF112
 Revised July 2009

This form is available from the Arizona Department of Mines and Mineral Resources and may be reproduced.

Claim closed. Refund \$140.00 AT

MAINTENANCE FEE PAYMENT

Claimant Name: Steve Karolyi
 Address: P.O. BOX 74353
 City: PHOENIX State: AZ Zip: 85087
 Telephone: 623-445-5076
 E-mail address: _____
 Signature: _____

BLM
Date
Stamp

RECEIVED
BLM AZ STATE OFFICE
2011 AUG 25 P 12:05
PHOENIX, ARIZONA

Check here if this is a change of address.

LINE NO.	AMC NUMBER	CLAIM/SITE NAME	COUNTY RECORDER DATA (If available)	TWP	RNG	SEC
1	403510	Tres Amigos #1		10N	16W	33
2						
3						
4						
5						
6						
7						
8						
9						
10						

List additional claims on Form MCF114.

Bureau of Land Management
 Arizona State Office
 www.blm.gov/az/

No. of Claims: 1 x \$140 = 140
 Check No: 7982 Init. SK
 Receipt No.: 3415208
 For BLM Use Only

Form: MCF112
 Revised July 2009

MAINTENANCE FEE PAYMENT

Claimant Name: Steve Karolyi
 Address: P.O. Box 74353
 City: Phoenix State: AZ Zip: 85087
 Telephone: 623-445-5076
 E-mail address: _____
 Signature: _____

RECEIVED
 MAINTENANCE OFFICE
 2011 JUN 25 P 12:05
 PHOENIX, ARIZONA
 BLM
 Date
 Stamp

Check here if this is a change of address.

LINE NO.	AMC NUMBER	CLAIM/SITE NAME	COUNTY RECORDER DATA (If available)	TWP	RNG	SEC
1	403511	Tres Amigos #3		10N	16W	35
2						
3						
4						
5						
6						
7						
8						
9						
10						

List additional claims on Form MCF114.

Bureau of Land Management
 Arizona State Office
www.blm.gov/az/

No. of Claims: 1 x \$140 = 140
 Check No: 7982 Init. SC
 Receipt No.: 2415208
 For BLM Use Only

Form: MCF112
 Revised July 2009

MAINTENANCE FEE PAYMENT

Claimant Name: Steve Karolyi
 Address: P.O. BOX 74353
 City: Phoenix State: AZ Zip: 85087
 Telephone: 623-465-5076
 E-mail address: _____
 Signature: _____

Check here if this is a change of address.

RECEIVED
 STATE OFFICE
 2011 AUG 25 P 12:06
 PHOENIX, ARIZONA
 BLM
 Date
 Stamp

LINE NO.	AMC NUMBER	CLAIM/SITE NAME	COUNTY RECORDER DATA (If available)	TWP	RNG	SEC
1	404132	Golden Feather		3N	7W	1
2						
3						
4						
5						
6						
7						
8						
9						
10						

List additional claims on Form MCF114.

Bureau of Land Management
 Arizona State Office
www.blm.gov/az/

No. of Claims: 1 x \$140 = 140
 Check No: 7982 Init. SC
 Receipt No.: 3415208
 For BLM Use Only

Form: MCF112
 Revised July 2009

MAINTENANCE FEE PAYMENT

Claimant Name: Steve Karolyi
 Address: P.O. Box 74353
 City: Phoenix State: Az Zip: 85057
 Telephone: 602-3465-5076
 E-mail address: _____
 Signature: _____

RECEIVED
 LAND STATE OFFICE
 2011 AUG 25 P 12:06
 PHOENIX, ARIZONA
 BLM
 Date
 Stamp

Check here if this is a change of address.

LINE NO.	AMC NUMBER	CLAIM/SITE NAME	COUNTY RECORDER DATA (If available)	TWP	RNG	SEC
1	AD4137	Gold Pass # 11		7N	12W	17
2						
3						
4						
5						
6						
7						
8						
9						
10						

List additional claims on Form MCF114.

Bureau of Land Management
 Arizona State Office
 www.blm.gov/az/

No. of Claims: 1 x \$140 = 140
 Check No: 7982 Init. SC
 Receipt No.: 2415208
 For BLM Use Only

Form: MCF112
 Revised July 2009

This form is available from the Arizona Department of Mines and Mineral Resources and may be reproduced.

MAINTENANCE FEE PAYMENT

Claimant Name: Steve Karolyi
 Address: P.O. Box 74353
 City: Phoenix State: AZ Zip: 85781
 Telephone: 623-465-5076
 E-mail address: _____
 Signature: _____

RECEIVED
 CLAIMS DIVISION OFFICE
 PHOENIX, ARIZONA
 2011 AUG 25 P 12:07
 BLM
 Date
 Stamp

Check here if this is a change of address.

LINE NO.	AMC NUMBER	CLAIM/SITE NAME	COUNTY RECORDER DATA (If available)	TWP	RNG	SEC
1	404140	Tres Amigos #4		10N	11W	35
2	404141	Tres Amigos # 4-A		10N	11W	35
3						
4						
5						
6						
7						
8						
9						
10						

List additional claims on Form MCF114.

Bureau of Land Management
 Arizona State Office
www.blm.gov/az/

No. of Claims: 2 x \$140 = 280
 Check No: 7982 Init. SC
 Receipt No.: 2415208
For BLM Use Only

Form: MCF112
 Revised July 2009

MAINTENANCE FEE PAYMENT

Claimant Name: Steve Kardlyj
 Address: P.O. BOX 14353
 City: Phoenix State: AZ Zip: 85087
 Telephone: 623-465-5076
 E-mail address: _____
 Signature: _____

RECEIVED
 PHOENIX, ARIZONA
 2011 AUG 25 12:01 PM
 BLM
 Date
 Stamp

Check here if this is a change of address.

LINE NO.	AMC NUMBER	CLAIM/SITE NAME	COUNTY RECORDER DATA (If available)	TWP	RNG	SEC
1	405338	Nugget Canyon Gold		5N	12W	11
2	405324	Nugget Canyon A		5N	12W	11
3						
4						
5						
6						
7						
8						
9						
10						

List additional claims on Form MCF114.

Bureau of Land Management
 Arizona State Office
www.blm.gov/az/

No. of Claims: 2 x \$140 = 280
 Check No: 7982 Init. SC
 Receipt No.: 2415208
 For BLM Use Only

Form: MCF112
 Revised July 2009

MAINTENANCE FEE PAYMENT

Claimant Name: Steve Karolyn
 Address: PO. BOX 74353
 City: Phoenix State: AZ Zip: 85087
 Telephone: 623-465-5076
 E-mail address: _____
 Signature: _____

RECEIVED
 MAINTENANCE FEE
 PHOENIX, ARIZONA
 JUN 25 12:06 PM '09

BLM
Date
Stamp

Check here if this is a change of address.

LINE NO.	AMC NUMBER	CLAIM/SITE NAME	COUNTY RECORDER DATA (If available)	TWP	RNG	SEC
1	405339	Travis		10N	110W	33
2	404138	Good Pass #12		7N	12W	17
3						
4						
5						
6						
7						
8						
9						
10						

List additional claims on Form MCF114.

Bureau of Land Management
Arizona State Office
www.blm.gov/az/

No. of Claims: 2 x \$140 = 280
 Check No: 7982 Init. SC
 Receipt No.: 2415208
For BLM Use Only

Form: MCF112
 Revised July 2009

MAINTENANCE FEE PAYMENT

Claimant Name: Stele Karolyi
 Address: P.O. BOX 74353
 City: Phoenix State: AZ Zip: 85087
 Telephone: 623-465-5076
 E-mail address: _____
 Signature: _____

RECEIVED
 ARIZONA STATE OFFICE
 2011 AUG 25 P 12:07
 PHOENIX, ARIZONA
 BLM
 Date
 Stamp

Check here if this is a change of address.

LINE NO.	AMC NUMBER	CLAIM/SITE NAME	COUNTY RECORDER DATA (If available)	TWP	RNG	SEC
1	405544	Lost River #4-A		10N	16W	6
2	405542	Lost River #4		10N	16W	6
3						
4						
5						
6						
7						
8						
9						
10						

List additional claims on Form MCF114.

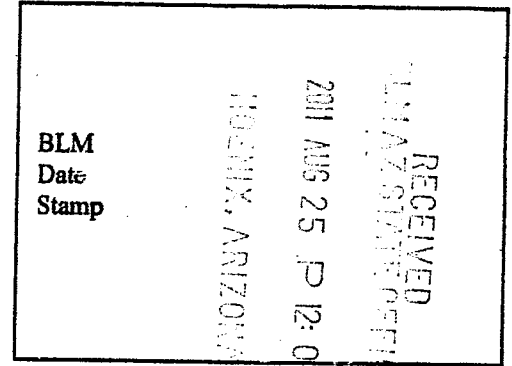
Bureau of Land Management
 Arizona State Office
www.blm.gov/az/

No. of Claims: 2 x \$140 = 280
 Check No: 7987 Init. SC
 Receipt No.: 2415208
For BLM Use Only

Form: MCF112
 Revised July 2009

MAINTENANCE FEE PAYMENT

Claimant Name: Steve Kardly
 Address: P.O. Box 74353
 City: Phoenix State: AZ Zip: 85081
 Telephone: 1023-465-5076
 E-mail address: _____
 Signature: _____



Check here if this is a change of address.

LINE NO.	AMC NUMBER	CLAIM/SITE NAME	COUNTY RECORDER DATA (If available)	TWP	RNG	SEC
1	405541	Lost River #3		10N	16W	6
2	405538	Lost River #3-A		10N	16W	6
3						
4						
5						
6						
7						
8						
9						
10						

List additional claims on Form MCF114.

Bureau of Land Management
 Arizona State Office
 www.blm.gov/az

No. of Claims: 2 x \$140 = 280
 Check No: 7982 Init. SC
 Receipt No.: 2415208
 For BLM Use Only

Form: MCF112
 Revised July 2009

MAINTENANCE FEE PAYMENT

Claimant Name: Stell Karolyi
 Address: P.O. Box 74353
 City: Phoenix State: AZ Zip: 85087
 Telephone: 1023-465-5076
 E-mail address: _____
 Signature: _____

BLM
 Date
 Stamp
 PHOENIX, ARIZONA
 2011 AUG 25 P 12:06

Check here if this is a change of address.

LINE NO.	AMC NUMBER	CLAIM/SITE NAME	COUNTY RECORDER DATA (If available)	TWP	RNG	SEC
1	405332	Cockle Camp Draw		5N	12W	11
2						
3						
4						
5						
6						
7						
8						
9						
10						

List additional claims on Form MCF114.

Bureau of Land Management
 Arizona State Office
www.blm.gov/az/

No. of Claims: 1 x \$140 = 140
 Check No: 7982 Init. SC
 Receipt No.: 2415208
 For BLM Use Only

Form: MCF112
 Revised July 2009

MAINTENANCE FEE PAYMENT

Claimant Name: Steve Karolyi
 Address: PO Box 74353
 City: Phoenix State: AZ Zip: 85087
 Telephone: 1023-465-5570
 E-mail address: _____
 Signature: _____

RECEIVED
 MAINTENANCE OFFICE
 2011 AUG 25 P 12:05
 PHOENIX, ARIZONA
 BLM
 Date
 Stamp

Check here if this is a change of address.

LINE NO.	AMC NUMBER	CLAIM/SITE NAME	COUNTY RECORDER DATA (If available)	TWP	RNG	SEC
1	406031	Martin Peak #3		4N	13W	27
2						
3						
4						
5						
6						
7						
8						
9						
10						

List additional claims on Form MCF114.

Bureau of Land Management
 Arizona State Office
www.blm.gov/az/

No. of Claims: 1 x \$140 = 140
 Check No: 7982 Init. SC
 Receipt No.: 2415208
 For BLM Use Only

Form: MCF112
 Revised July 2009

MAINTENANCE FEE PAYMENT

Claimant Name: Steve Karolyi
 Address: P.O. Box 74353
 City: Phoenix State: AZ Zip: 85087
 Telephone: 623-463-5076
 E-mail address: _____
 Signature: _____

Check here if this is a change of address.

RECEIVED
 LMAZ STATE OFFICE
 2011 AUG 25 P 12:09
 PHOENIX, ARIZONA
 BLM
 Date
 Stamp

LINE NO.	AMC NUMBER	CLAIM/SITE NAME	COUNTY RECORDER DATA (If available)	TWP	RNG	SEC
1	416084	Superstition #3		15	12E	31
2						
3						
4						
5						
6						
7						
8						
9						
10						

List additional claims on Form MCF114.

Bureau of Land Management
 Arizona State Office
 www.blm.gov/az/

No. of Claims: 1 x \$140 = 140
 Check No: 7982 Init. SC
 Receipt No.: 2415208
For BLM Use Only

Form: MCF112
 Revised July 2009

MAINTENANCE FEE PAYMENT

Claimant Name: Stell, Karolyi
 Address: PO BOX 74353
 City: Phoenix State: AZ Zip: 85087
 Telephone: 623-465-5070
 E-mail address: _____
 Signature: _____

RECEIVED
 CLAIMS SERVICE OFFICE
 2011 AUG 25 P 12:05
 PHOENIX, ARIZONA
 BLM
 Date
 Stamp

Check here if this is a change of address.

LINE NO.	AMC NUMBER	CLAIM/SITE NAME	COUNTY RECORDER DATA (If available)	TWP	RNG	SEC
1	AD6086	Superstition #5		1S	12E	19
2						
3						
4						
5						
6						
7						
8						
9						
10						

List additional claims on Form MCF114.

Bureau of Land Management
 Arizona State Office
www.blm.gov/az/

No. of Claims: 1 x \$140 = 140
 Check No: 7982 Init. SR
 Receipt No.: 2415208
 For BLM Use Only

Form: MCF112
 Revised July 2009

MAINTENANCE FEE PAYMENT

Claimant Name: Steve Karolyi
 Address: PO Box 74353
 City: Phoenix State: AZ Zip: 85087
 Telephone: 623-465-5076
 E-mail address: _____
 Signature: _____

RECEIVED
 MAINTENANCE OFFICE
 PHOENIX, ARIZONA
 2011 AUG 25 P 12:06
 BLM
 Date
 Stamp

Check here if this is a change of address.

LINE NO.	AMC NUMBER	CLAIM/SITE NAME	COUNTY RECORDER DATA (If available)	TWP	RNG	SEC
1	106088	Superstition #8		13	12E	19
2						
3						
4						
5						
6						
7						
8						
9						
10						

List additional claims on Form MCF114.

Bureau of Land Management
 Arizona State Office
www.blm.gov/az/

No. of Claims: 1 x \$140 = 140
 Check No: 7982 Init. SC
 Receipt No.: 2415208
 For BLM Use Only

Form: MCF112
 Revised July 2009

MAINTENANCE FEE PAYMENT

Claimant Name: Steve Karolyi
 Address: P.O. Box 74353
 City: Phoenix State: AZ Zip: 85087
 Telephone: 602-3405-576
 E-mail address: _____
 Signature: _____

RECEIVED
 BLM STATE OFFICE
 PHOENIX, ARIZONA
 2011 AUG 25 P 12:05
 BLM
 Date
 Stamp

Check here if this is a change of address.

LINE NO.	AMC NUMBER	CLAIM/SITE NAME	COUNTY RECORDER DATA (if available)	TWP	RNG	SEC
1	A07730	Camp Wash #3		3N	7W	4
2						
3						
4						
5						
6						
7						
8						
9						
10						

List additional claims on Form MCF114.

Bureau of Land Management
 Arizona State Office
www.blm.gov/az/

No. of Claims: 1 x \$140 = 140
 Check No: 7982 Init. SC
 Receipt No.: 2415208
 For BLM Use Only

Form: MCF112
 Revised July 2009

MAINTENANCE FEE PAYMENT

Claimant Name: Steve Kardly
 Address: P.O. Box 74353
 City: Phoenix State: AZ Zip: 85087
 Telephone: 602-465-5076
 E-mail address: _____
 Signature: _____

RECEIVED
 CLAIMS STATE OFFICE
 PHOENIX, ARIZONA
 2011 AUG 25 P 12:08
 BLM
 Date
 Stamp

Check here if this is a change of address.

LINE NO.	AMC NUMBER	CLAIM/SITE NAME	COUNTY RECORDER DATA (If available)	TWP	RNG	SEC
1	406083	Superstition #2		1S	12E	31
2	407735	Camp Wash Gold #8		3N	7W	5
3	404143	Tres Amigos #7-A		10N	16W	35
4	404142	Tres Amigos #7		10N	16W	35
5						
6						
7						
8						
9						
10						

List additional claims on Form MCF114.

Bureau of Land Management
 Arizona State Office
 www.blm.gov/az/

No. of Claims: 4 x \$140 = 560
 Check No: 7982 Init. SC
 Receipt No.: 2415208
 For BLM Use Only

Form: MCF112
 Revised July 2009

MAINTENANCE FEE PAYMENT

Claimant Name: Steve Kasolaji
 Address: PO BOX 7453
 City: Phoenix State: AZ Zip: 85087
 Telephone: 623-465-5076
 E-mail address: _____
 Signature: _____

RECEIVED
 MAINTENANCE FEE
 2011 AUG 25 PM 12:08
 PHOENIX, ARIZONA
 BLM
 Date
 Stamp

Check here if this is a change of address.

LINE NO.	AMC NUMBER	CLAIM/SITE NAME	COUNTY RECORDER DATA (If available)	TWP	RNG	SEC
1	409434	La Paz Flcer #1		5N	13W	33
2	409136	Gold Reef #2-A		3S	11E	3
3	404135	Gold Reef #2		3S	11E	3
4	406033	Martin Peak #4		4N	13W	27
5	408794	La Paz Gold #4		5N	13W	33
6	405328	Bowie		10N	10W	33
7	408798	La Paz Gold #8		5N	13W	33
8	407734	Camp Wash Gold #7		3N	7W	4
9						
10						

List additional claims on Form MCF114.

No. of Claims: 8 x \$140 = 1120
 Check No: 7982 Init. SC
 Receipt No.: 2415208
For BLM Use Only

Bureau of Land Management
 Arizona State Office
 www.blm.gov/az/

Form: MCF112
 Revised July 2009

MAINTENANCE FEE PAYMENT

Claimant Name: Steve Karnly
 Address: P.O. Box 74353
 City: Phoenix State: AZ Zip: 85087
 Telephone: 1023-405-5076
 E-mail address: _____
 Signature: _____

RECEIVED
 CLAIMS SERVICE OFFICE
 PHOENIX, ARIZONA
 2011 JUN 25 P 12:08
 BLM
 Date
 Stamp

Check here if this is a change of address.

LINE NO.	AMC NUMBER	CLAIM/SITE NAME	COUNTY RECORDER DATA (If available)	TWP	RNG	SEC
1	406085	Superstition # 4		1S	18E	19
2	405329	Crocket		10N	16W	33
3	409438	West Campbell # 2		4N	7W	32
4	403506	Gold by Crocker		4N	7W	14
5	402302	Goldpass # 7		7N	12W	17
6	405540	Lost River # 2		10N	16W	6
7	405330	Eureka Gold		5N	12W	11
8	405036	Howling Gold		3N	7W	3
9	409435	La Paz Placer # 2		5N	13W	33
10	399214	Coyle Wash # 5		4N	7W	13

List additional claims on Form MCF114.

No. of Claims: 10 x \$140 = 1400
 Check No: 7982 Init. SC
 Receipt No.: 3415208
 For BLM Use Only

Bureau of Land Management
 Arizona State Office
 www.blm.gov/az

Form: MCF112
 Revised July 2009

MAINTENANCE FEE PAYMENT

Claimant Name: Steve Karolyi
 Address: P.O. Box 74353
 City: Phoenix State: AZ Zip: 85087
 Telephone: 623-465-5076
 E-mail address: _____
 Signature: _____

Check here if this is a change of address.

RECEIVED
 MINERAL SERVICES SECTION
 2011 AUG 25 P 12:08
 PHOENIX, ARIZONA

BLM
 Date
 Stamp

LINE NO.	AMC NUMBER	CLAIM/SITE NAME	COUNTY RECORDER DATA (If available)	TWP	RNG	SEC
1	406029	Martin Peak #1		4N	13W	27
2	408797	La Paz Gold #7		5N	13W	33
3	408796	La Paz Gold #6		5N	13W	33
4	408795	La Paz Gold #5		5N	13W	33
5	403658	Alamo Gold #1		10N	16W	33
6	403659	Alamo #1-A		10N	16W	33
7	405535	Free Gold - A		5N	12W	11
8	405536	Free Gold - B		5N	12W	11
9	405331	Free Gold		5N	12W	11
10	409436	La Paz Placer #3		5N	13W	33

List additional claims on Form MCF114.

Bureau of Land Management
 Arizona State Office
 www.blm.gov/az/

No. of Claims: 10 x \$140 = 1400
 Check No: 7982 Init. SK
 Receipt No.: 2415208
 For BLM Use Only

Form: MCF112
 Revised July 2009

United States Department of the Interior
 Bureau of Land Management
 LANDS/RECREATION & PLANNING
 ONE N CENTRAL AVE
 PHOENIX, AZ 85004 -2203
 Phone: 602-417-9200

Receipt

No: 2415208

Transaction #: 2490581	
Date of Transaction: 08/25/2011	
CUSTOMER:	
STEVE KAROLYI PO BOX 74353 PHOENIX, AZ 85087-1006 US	

LINE #	QTY	DESCRIPTION	REMARKS	UNIT PRICE	TOTAL
1	1.00	LOCATABLE MINERALS / MINING CLAIMS-NOT NEW-UNADJUD, ONE AUTH NO. ONLY / MINING CLAIM MONEY RECEIVED CASES: AMC406086/\$9940.00	MAINT (71) 2012	- n/a -	9940.00
2	1.00	LOCATABLE MINERALS / MINING CLAIMS-NOT NEW-UNADJUD, ONE AUTH NO. ONLY / MINING CLAIM MONEY RECEIVED CASES: AMC408791/\$180.00	TRF (18)	- n/a -	180.00
TOTAL:					\$10,120.00

PAYMENT INFORMATION			
1	AMOUNT:	10120.00	POSTMARKED: N/A
	TYPE:	CHECK	RECEIVED: 08/25/2011
	CHECK NO:	7982	
	NAME:	KAROLYI, STEVE PO BOX 74353 PHOENIX AZ 85087-1006 US	

REMARKS

This receipt was generated by the automated BLM Collections and Billing System and is a paper representation of a portion of the official electronic record contained therein.

Refund \$420. 2 duplicate pmts. Amc 407733
 Amc 408799
 1 closed claim. Amc 403662
 AT

UNITED STATES
DEPARTMENT OF THE INTERIOR
BUREAU OF LAND MANAGEMENT

AMC 405325
AMC 407728

CREDIT CARD PAYMENT
For Mining Claim Maintenance Fee

THIS IS A CHANGE OF ADDRESS

TELEPHONE SUBMISSION - ACCURACY OF THE BELOW INFORMATION IS THE RESPONSIBILITY OF THE CLAIMANT/OWNER

NAME John Howell
ADDRESS 24155 Gregory Ln
CITY Moreno Valley STATE CA ZIP 92557
PHONE # 951 - 675-5642

SEND RECEIPT TO Above address
 Other (Include Name and Mailing Address):

AMC NUMBER ~~405325~~ 405337 CLAIM/SITE NAME The Mineral Wash Gold
407728 Camp Wash Gold # 1

2 # of Claim/Site
x 140.00 Each
\$ 280.00 Total Charged AT (INITIALS)

RECEIPT # 2415332

DATE STAMP

RECEIVED
BLM AZ STATE OFFICE
2011 AUG 25 P 12:24
PHOENIX, ARIZONA

ENTERED INTO COMPUTER

9/6/11 AT

***** FOR OFFICIAL USE ONLY *****
DATE _____ INITIALS _____ VERIFIED _____

United States Department of the Interior
Bureau of Land Management
 LANDS/RECREATION & PLANNING
 ONE N CENTRAL AVE
 PHOENIX, AZ 85004 -2203
 Phone: 602-417-9200

Receipt

No: 2415332

Transaction #: 2490708	
Date of Transaction: 08/25/2011	
CUSTOMER:	
JOHN R HOWELL 24155 GREGORY LN MORENO VALLEY, CA 92557-5519 US	

LINE #	QTY	DESCRIPTION	REMARKS	UNIT PRICE	TOTAL
1	1.00	LOCATABLE MINERALS / MINING CLAIMS-NOT NEW-UNADJUD, ONE AUTH NO. ONLY / MINING CLAIM MONEY RECEIVED CASES: AMC405325/\$280.00	MAINT FEE PYMNT (2) 2012	- n/a -	280.00
TOTAL:					\$280.00

PAYMENT INFORMATION			
NOTE: Items will appear on credit card statement as "Bureau of Land Mgmt CO".			
1	AMOUNT:	280.00	POSTMARKED: N/A
	TYPE:	CREDIT CARD	RECEIVED: 08/25/2011
	NAME:	HOWELL, JOHN R 24155 GREGORY LN MORENO VALLEY CA 92557-5519 US	
	CARD NO:	XXXXXXXXXXXX8892	AUTH CODE: 012354
	NAME ON CARD:	JOHN R HOWELL	
	EXPIRES:	08/2013	
	SIGNATURE:		

REMARKS

This receipt was generated by the automated BLM Collections and Billing System and is a paper representation of a portion of the official electronic record contained therein.

AMC 405325

UNITED STATES
DEPARTMENT OF THE INTERIOR
BUREAU OF LAND MANAGEMENT

CREDIT CARD PAYMENT
For Mining Claim Maintenance Fee

THIS IS A CHANGE OF ADDRESS

TELEPHONE SUBMISSION - ACCURACY OF THE BELOW INFORMATION IS THE RESPONSIBILITY OF THE CLAIMANT/OWNER

NAME David Tacteau
ADDRESS 1508 W. Montgomery
CITY Midland STATE TX ZIP 79701

PHONE # 432 - 686-7320

SEND RECEIPT TO Above address
 Other (Include Name and Mailing Address):
all 432 553-7647

AMC NUMBER
405334

CLAIM/SITE NAME
ENTERED INTO COMPUTER

AUG 30 2011

RECEIVED
BLM AZ STATE OFFICE
2011 AUG 23 P 1:44
PHOENIX, ARIZONA

1 # of Claim/Site
x 140.00 Each
\$ 140 Total Charged THM (INITIALS)

DATE STAMP

RECEIPT # 2413357

***** FOR OFFICIAL USE ONLY *****
DATE _____ INITIALS _____ VERIFIED _____

United States Department of the Interior

Bureau of Land Management

LANDS/RECREATION & PLANNING

ONE N CENTRAL AVE

PHOENIX, AZ 85004 -2203

Phone: 602-417-9200

Receipt

No:

2413357

Transaction #: 2488709	
Date of Transaction: 08/23/2011	
CUSTOMER:	
DAVID FACTEAU 1508 W MONTGOMERY AVE MIDLAND, TX 79701-8059 US	ENTERED INTO COMPUTER AUG 30 2011

LINE #	QTY	DESCRIPTION	REMARKS	UNIT PRICE	TOTAL
1	1.00	LOCATABLE MINERALS / MINING CLAIMS-NOT NEW-UNADJUD, ONE AUTH NO. ONLY / MINING CLAIM MONEY RECEIVED CASES: AMC405334/\$140.00	MAINT 2012/1	- n/a -	140.00
TOTAL:					\$140.00

PAYMENT INFORMATION					
NOTE: Items will appear on credit card statement as "Bureau of Land Mgmt CO".					
1	AMOUNT:	140.00	POSTMARKED:	N/A	
	TYPE:	CREDIT CARD	RECEIVED:	08/23/2011	
	NAME:	FACTEAU, DAVID 1508 W MONTGOMERY AVE MIDLAND TX 79701-8059 US			
	CARD NO:	XXXXXXXXXXXX8280	AUTH CODE:	02386B	
	NAME ON CARD:	DAVID FACTEAU			
	EXPIRES:	10/2012			
	SIGNATURE:				

REMARKS

This receipt was generated by the automated BLM Collections and Billing System and is a paper representation of a portion of the official electronic record contained therein.

Amc 405034

Amc 405335

MAINTENANCE FEE PAYMENT

Sharon Simpson

Claimant Name: Ron Simpson / Tony Simpson

Address: 5037 Tulip Tree Ln.

City: Hazelwood State: MO Zip: 63042

Telephone: 1-314-739-5083

E-mail address: mines4me@aol.com

Signature: Ronald C. Simpson / Anthony Simpson / Sharon Simpson

Check here if this is a change of address.

RECEIVED
BLM AZ STATE OFFICE
2011 AUG 10 A 8:05
PHOENIX, ARIZONA

BLM
Date
Stamp

LINE NO.	AMC NUMBER	CLAIM/SITE NAME	COUNTY RECORDER DATA (If available)	TWP	RNG	SEC
1	405037	Red Hawk		3N	7W	3
2	405335	Golden Spur		5N	12W	11
3						
4						
5						
6						
7						
8						
9						
10						

List additional claims on Form MCF114.

Bureau of Land Management
Arizona State Office
www.blm.gov/az/

No. of Claims: 2 x \$140 = 280.00
 Check No: 1033 Init. RS
 Receipt No.: 2401145
 For BLM Use Only

Form: MCF112
Revised July 2009

This form is available from the Arizona Department of Mines and Mineral Resources and may be reproduced.

AUG 11 2011 am

United States Department of the Interior
Bureau of Land Management
 LANDS/RECREATION & PLANNING
 ONE N CENTRAL AVE
 PHOENIX, AZ 85004 -2203
 Phone: 602-417-9200

Receipt

No: 2401145

Transaction #: 2476331	
Date of Transaction: 08/10/2011	
CUSTOMER:	
RONALD SIMPSON 5037 TULIP TREE LN HAZELWOOD,MO 63042-1552 US	

LINE #	QTY	DESCRIPTION	REMARKS	UNIT PRICE	TOTAL
1	1.00	LOCATABLE MINERALS / MINING CLAIMS- NOT NEW-UNADJUD,ONE AUTH NO. ONLY / MINING CLAIM MONEY RECEIVED CASES: AMC405037/\$280.00	2012 MAINT (2)	- n/a -	280.00
TOTAL:					\$280.00

PAYMENT INFORMATION			
1	AMOUNT:	280.00	POSTMARKED: 08/05/2011
	TYPE:	CHECK	RECEIVED: 08/10/2011
	CHECK NO:	1033	
	NAME:	SIMPSON, RONALD E 5037 TULIP TREE LN HAZELWOOD MO 63042-1552 US	

REMARKS


This receipt was generated by the automated BLM Collections and Billing System and is a paper representation of a portion of the official electronic record contained therein.



Mr. Ronald E. Simpson
5037 Tulip Tree Ln.
Hazelwood, MO 63042

ST LOUIS MO 631

05 AUG 11 PM '97



RECEIVED
BLM STATE OFFICE

03 AUG -9 P 2:16

BLM
PHOENIX ARIZONA

Arizona State Office
One North Central Ave.
Suite 800
Phoenix, Az. 85004

85004+4427

AMC 405325

MAINTENANCE FEE PAYMENT

Claimant Name: Jim Purcell ✓
 Address: P.O. Box 2111
 City: Meeker State: CO Zip: 81641
 Telephone: 970-878-4190
 E-mail address: jsa.purcell@gmail.com
 Signature: Jim Purcell

Check here if this is a change of address.

RECEIVED
 BLM AZ STATE OFFICE
 2011 JUL - 1 A 1:40
 PHOENIX, ARIZONA
 BLM
 Date
 Stamp

LINE NO.	AMC NUMBER	CLAIM/SITE NAME	COUNTY RECORDER DATA (If available)	TWP	RNG	SEC
1	405325	Alamo Gold #3	Maricopa	10 N	16 W	34
2						
3						
4						
5						
6						
7						
8						
9						
10						

ENTERED INTO COMPUTER
 JUL 11 2011
 PB

List additional claims on Form MCF114.

Bureau of Land Management
 Arizona State Office
 www.blm.gov/az/

No. of Claims: 1 x \$140 = 140.00
 Check No: 1924 Init. JMC
 Receipt No.: 2373690
 For BLM Use Only

Form: MCF112
 Revised July 2009

This form is available from the Arizona Department of Mines and Mineral Resources and may be reproduced.

United States Department of the Interior
 Bureau of Land Management
 LANDS/RECREATION & PLANNING
 ONE N CENTRAL AVE
 PHOENIX, AZ 85004 -2203
 Phone: 602-417-9200

Receipt

No:

2373690

Transaction #: 2448550		ENTERED INTO COMPUTER
Date of Transaction: 07/01/2011		
CUSTOMER:		JUL 11 2011 PB
JIM PURCELL PO BOX 2111 MEEKER, CO 81641-2111 US		

LINE #	QTY	DESCRIPTION	REMARKS	UNIT PRICE	TOTAL
1	1.00	LOCATABLE MINERALS / MINING CLAIMS-NOT NEW-UNADJUD, ONE AUTH NO. ONLY / MINING CLAIM MONEY RECEIVED CASES: AMC405325/\$140.00	MAINT 2012/1	- n/a -	140.00
TOTAL:					\$140.00

PAYMENT INFORMATION			
1	AMOUNT:	140.00	POSTMARKED: 06/27/2011
	TYPE:	CHECK	RECEIVED: 07/01/2011
	CHECK NO:	1924	
	NAME:	PURCELL, SHIRLEY PO BOX 2111 MEEKER CO 81641-2111 US	

REMARKS

This receipt was generated by the automated BLM Collections and Billing System and is a paper representation of a portion of the official electronic record contained therein.

Jrm Purcell
P.O. Box 2111
Meeker, CO
81641



RECEIVED
BLM AZ STATE OFFICE
2011 JUN 30 P 3:06
PHOENIX, ARIZONA

BLM
Arizona State Office
one North Central Ave Ste 800
Phoenix, AZ, 85004-4427

8500484427



NOTICE!!

These documents have been scanned!

Do not place un-scanned documents beneath this notice!

Do not remove this notice from this file!

GPO Jacket No. 560-102
Print Order 61540
Rise Business Services, LLC
Job=AZ15 5/17/2019



Box Number= AZ15061



Claim Begin-End: AMC405325-AMC405339

6 Location Notices-Amendments and Supporting Documents



AZ15061-15

AMC404917-AMC405341

ALPHA Numerical order

CLAIM STATUS REPORT

DATA ENTERED MAR 03 2011

MTP Checked by SC

GEO Checked by SC

LEAD SERIAL NUMBER AMC 405325 thru AMC 405339

OF CLAIMS & TYPE

- # _____ LODGE
- # _____ PLACER
- # 15 ASSOCIATION PLACER
- # _____ MILL SITE
- # _____ TUNNEL SITE

CHARGES

- Location Fee @ \$34 = \$ _____
- Processing Fee @ \$15 = \$ _____
- Maintenance Fee @ \$140 = \$ _____
- Overage (+) \$ _____
- Shortage (-) \$ _____
- Other Fees \$ _____
- TOTAL \$ _____**

ARE THERE ENOUGH LOCATORS?

Yes No

DOCUMENTS RECEIVED VIA -

Over-the-Counter Mail

TIMELY FILED?

Yes No

LEGAL DESCRIPTION -

T <u>10N</u>	R <u>16W</u>	SEC <u>034,033</u>
T <u>05N</u>	R <u>12W</u>	SEC <u>011,001</u>
T _____	R _____	SEC _____
T _____	R _____	SEC _____

BLM FOREST SERVICE ()

WILDERNESS AREA: No () Yes ()

SUBJ TO PL 359: Yes () No ()

SPLIT ESTATE - N/A () SX () PX () SRHA () OTHER ()

Proper Notice Filed if Located on SHRA Lands? N/A () Yes () No ()

RECONVEYED MINERALS ON BLM LANDS REQUIRE OPENING ORDERS FROM 1944 TO 1993 -

Open to Entry on: _____ N/A ()

COMMENTS/STATUS - VOID () PARTIALLY VOID () PVT MINERALS () WITHDRAWN LANDS () OTHER ()

*No signature for Kenneth Moore 405327, 405333, 405338
One address for Karoly; none for Lily or Moore*

Claimant acknowledges that portions of the following claims(s) site(s) may be void or voidable.

Printed Name of Claimant _____

Signature of Claimant _____

***** FINAL ADJUDICATION *****

DATE 5/11/2011

INITIALS KS

When recorded please return to:
Steve Karolyi
P.O Box 74353
Phoenix, AZ 85087

Location Notice for Association Placer Mining Claim

Notice is hereby given that the undersigned have on this 26th day of November, 2010 located a placer mining claim in La Paz County, State of Arizona.

The name of this claim is the **Alamo Gold # 3** and is situated in the SW ¼ of the NW ¼ Section 34, Township 10N., Range 16W., Gila & Salt River Base and Meridian, Arizona.

The locators of this claim are:

Steve Karolyi and Tina Lilly



Steve Karolyi
P.O. Box 74353
Phoenix, Az. 85087

The locality of this claim with reference to some natural object or permanent monument and additional information concerning its locality are as follows;

Beginning at a wood post where a copy of this notice is posted: then 50 feet north to the center of the north end line, then 660 feet east to the northeast corner, then 1320 feet south to the southeast corner, then 1320 feet west to the southwest corner, then 1320 feet north to the northwest corner, then 660 feet east to the point of beginning.

Dated and posted on the ground this 26th day of November, 2010

Locator(s)

Steve Karolyi

Tina Lilly

PHOENIX, AZ

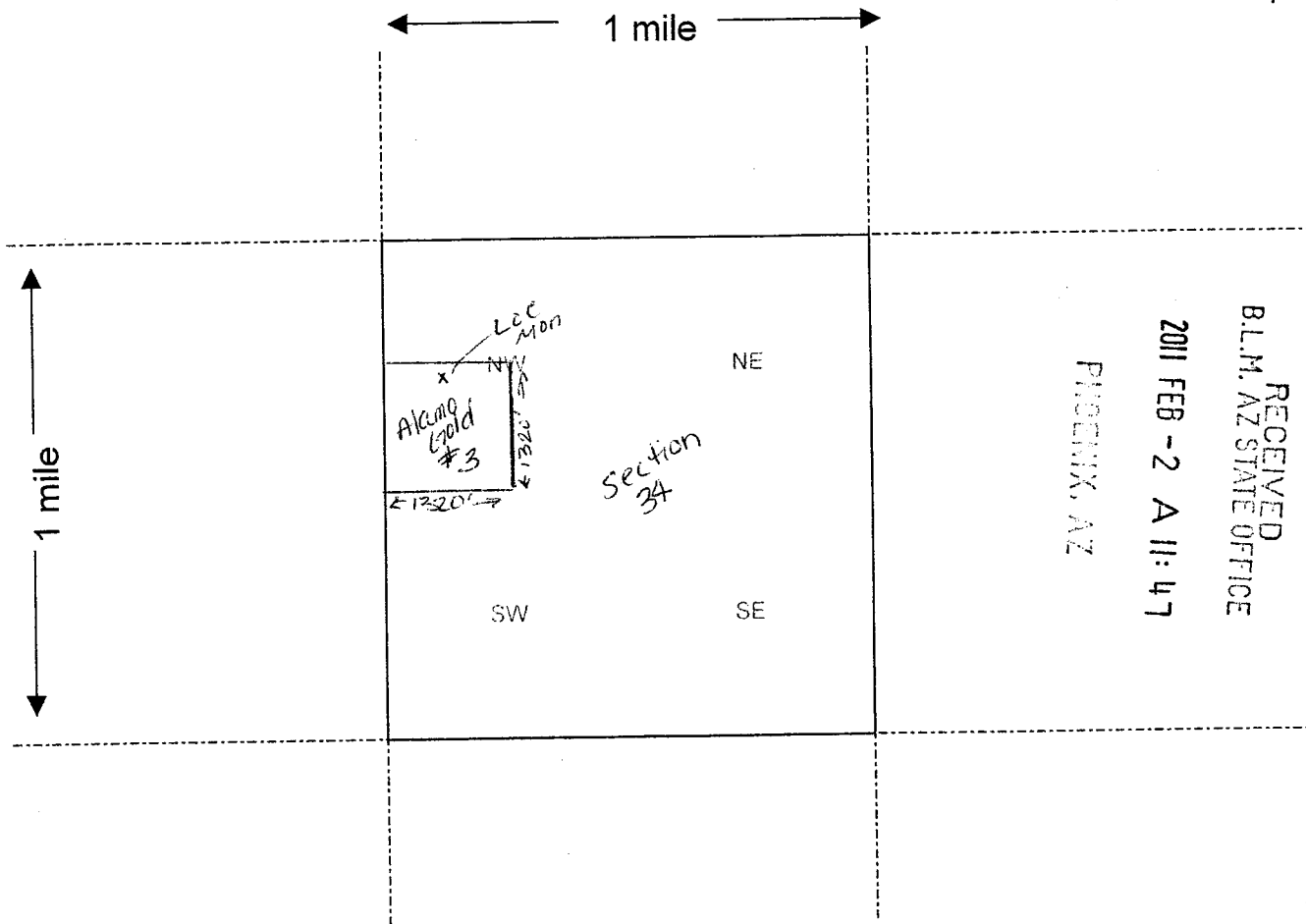
2011 FEB - 2 A 11:47

RECEIVED
B.L.M. AZ STATE OFFICE

AMC 405325

MINING CLAIM MAP

Lode () Placer (X)



RECEIVED
 B.L.M. AZ STATE OFFICE
 2011 FEB - 2 A 11: 47
 PHOENIX, AZ

AMC 405325

Scale : 1" = 2000 feet



- The above map depicts the Alamo Gold #3 mining claim, which is located in Section (s) SW 1/4, NW 1/4, 34, Township 10 N, Range 16 W, Gila and Salt River Base and Meridian, La Paz County, Arizona.
- The type of corner and location monuments used are as follows: 2" x 2" x 4' wood posts with scribed metal tags
- The bearings and distances in degrees and feet between claim corners are as depicted on the map.

Form MCF100a
 Revised July 2005

When recorded please return to:
Steve Karolyi
P.O. Box 74353
Phoenix, AZ 85087

Location Notice for Association Placer Mining Claim

Notice is hereby given that the undersigned have on this 26th day of November, 2010 located a placer mining claim in La Paz County, State of Arizona.

The name of this claim is the **Alamo Gold # 4** and is situated in the SE ¼ of the NW ¼ Section 34, Township 10N., Range 16W., Gila & Salt River Base and Meridian, Arizona.

The locators of this claim are:

Steve Karolyi and Tina Lilly



Steve Karolyi
P.O. Box 74353
Phoenix, Az. 85087

The locality of this claim with reference to some natural object or permanent monument and additional information concerning its locality are as follows;

Beginning at a wood post where a copy of this notice is posted: then 50 feet north to the center of the north end line, then 660 feet east to the northeast corner, then 1320 feet south to the southeast corner, then 1320 feet west to the southwest corner, then 1320 feet north to the northwest corner, then 660 feet east to the point of beginning.

Dated and posted on the ground this 26th day of November, 2010

Locator(s)

Steve Karolyi

Tina Lilly

PHOENIX, AZ

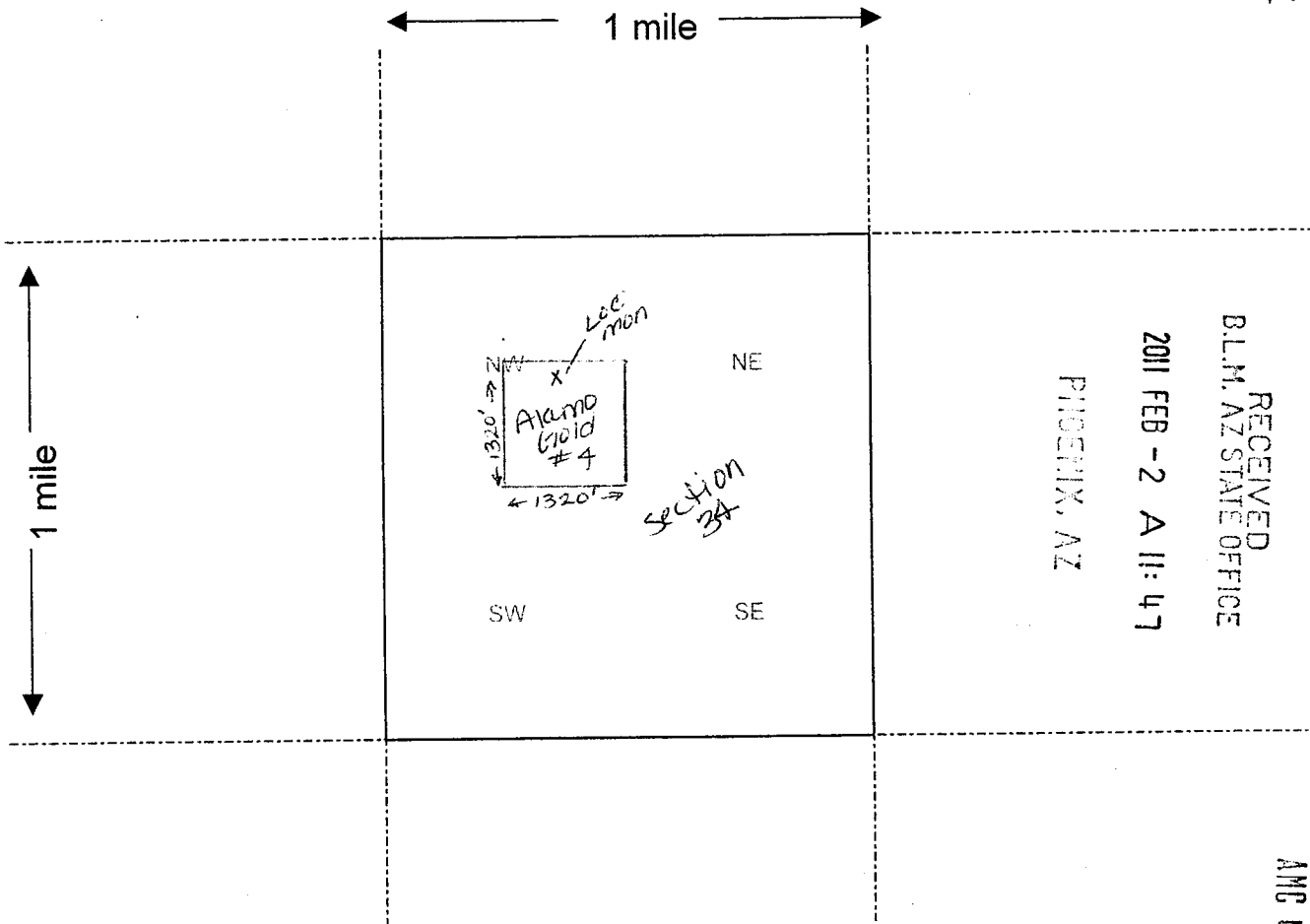
2011 FEB - 2 A 11: 47

RECEIVED
B.L.M. AZ STATE OFFICE

AMC 405326

MINING CLAIM MAP

Lode () Placer (X)



RECEIVED
BLM, AZ STATE OFFICE
2011 FEB - 2 A 11: 47
PHOENIX, AZ

Scale : 1" = 2000 feet




AMC 40532

- The above map depicts the Alamo Gold #4 mining claim, which is located in Section (s) SE 1/4, NW 1/4, 34, Township 10 N, Range 11e W, Gila and Salt River Base and Meridian, La Paz County, Arizona.
- The type of corner and location monuments used are as follows: 2"x2"x4' wood posts with scribed metal tags.
- The bearings and distances in degrees and feet between claim corners are as depicted on the map.

Form MCF100a
Revised July 2005

LOCATION NOTICE FOR PLACER MINING CLAIM

Amendment BLM Serial # 405 327



NOTICE IS HEREBY GIVEN that the BOOT JACK
GOLD placer mining claim has been located by

ALMAGLOBE GROUP INC'S SUCCESSOR
whose current mailing

FADE SUCCESS HOLDINGS INC.
address is 412 MAIN STR, STE 100
BUFFALO, WY 82834 USA

REG
AGENT

~~CORRESPONDING ADDRESS: 3806A BLOOR STR W APT 11
TORONTO, ON M9 6C2 CANADA~~

The general course of this claim is east-west and it is situated in LA PAZ

County, Arizona. This claim is 1320' feet in length and 660' feet in width.

20 Total Claim Acreage. This claim runs from the location monument on which this location notice is posted at the _____ corner of the claim approximately _____ feet in a _____ direction to the _____ end line and _____ feet in a _____ direction to the _____ end line. This claim is marked by four monuments, one at each corner of the claim.

The location monument on which this notice is posted is situated within Section 11, Township

5N, Range 12W, Gila Salt River Base and Meridian, Arizona. This claim encompasses

portions of the following legal subdivision(s) if located by legal subdivision or the following quarter section(s),

section(s), Township(s) and Range(s) S 1/2 of NE 1/4 of ^{SW 1/4} SEC 11,

T5N R12W GSRM, Gila Salt River Base and Meridian, Arizona.

The locality of this claim with reference to some natural object or permanent monument and additional information (if any) concerning its locality are as follows: _____

_____ The above information is shown on the attached map.

DATED AND POSTED on the ground this 16 day of March, 2016.

LOCATOR(s) AGENT

Print Name(s) FADE SUCCESS HOLDINGS INC/EDITH SILVERHARBOUR

Signature(s) Edith Silverharbour

Form MCF102
Revised July 2014

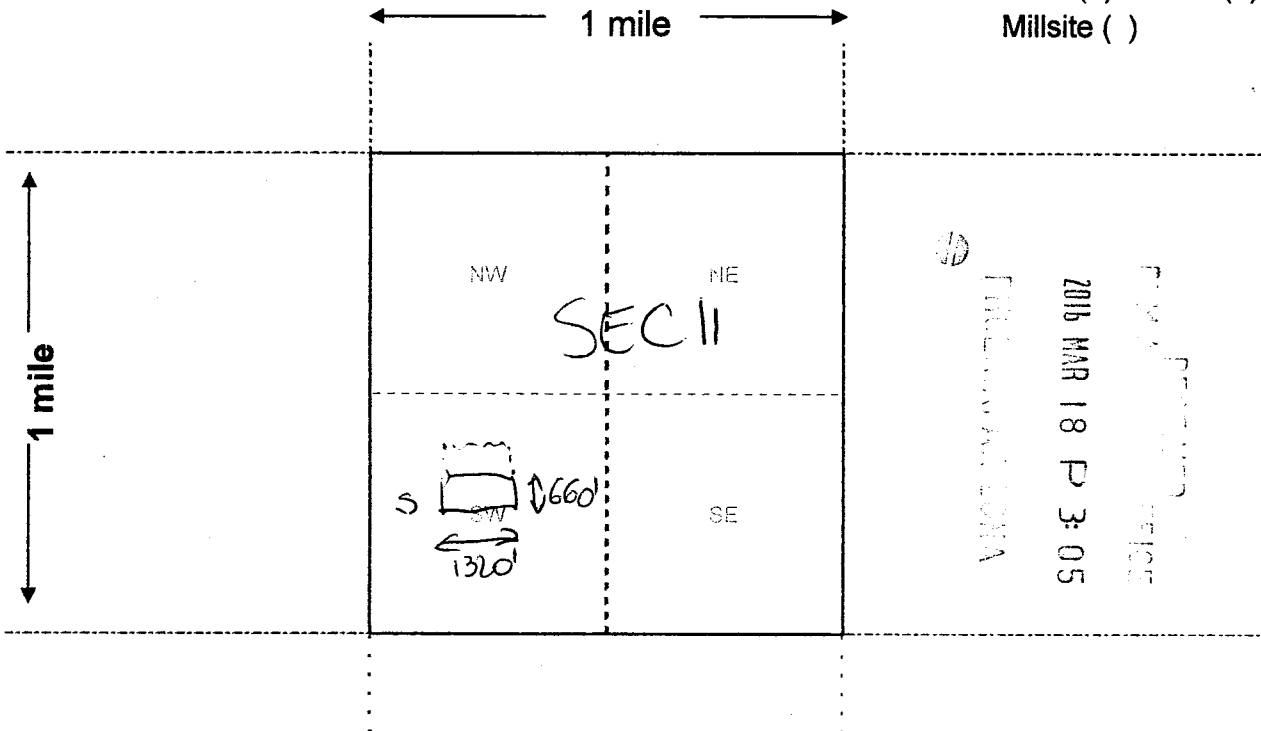
This form is available from the Arizona Geological Survey and may be reproduced.

* LLD ON THIS PAGE IS CORRECT.
MAP DRAWN IN INCORRECTLY.
AMENDED DUE TO LTR DTD 2/18/16. FM

AMC 405327

MINING CLAIM MAP

Lode () Placer ()
Millsite ()



Scale: 1" = 2000 feet



1. The above map depicts the BOOT JACK GOLD mining claim, which is located in Section (s) 11, Township 5N, Range 12W, Gila and Salt River Base and Meridian, LAPAZ County, Arizona. Total claim acreage is 20
2. The type of corner and location monuments used are as follows: 2" x 2" x 4'
wood posts with scribed metal tags
3. The bearings and distances in degrees and feet between claim corners and to a public land survey monument are as depicted on the map.
4. If the claim is a placer or millsite claim with exterior limits conforming to legal subdivisions of the public survey, provide a legal description of the claim S 1/2 of NE 1/4 of SW 1/4, SEC 11,
T5N R12W GSBM

Form MCF100a
Revised July 2014

When recorded please return to:
Steve Karolyi
P.O Box 74353
Phoenix, AZ 85087

Location Notice for Association Placer Mining Claim

Notice is hereby given that the undersigned have on this 2nd day of December, 2010 located a placer mining claim in La Paz County, State of Arizona.

The name of this claim is the **Boot Jack Gold** and is situated in the NE ¼ of the SW ¼, Section 11, Township 5N., Range 12W., Gila & Salt River Base and Meridian, Arizona.

The locators of this claim are:

Steve Karolyi and Kenneth Moore


Steve Karolyi
P.O. Box 74353
Phoenix, Az. 85087

The locality of this claim with reference to some natural object or permanent monument and additional information concerning its locality are as follows;

Beginning at a wood post where a copy of this notice is posted: then 50 feet north to the center of the north end line, then 660 feet east to the northeast corner, then 1320 feet south to the southeast corner, then 1320 feet west to the southwest corner, then 1320 feet north to the northwest corner, then 660 feet east to the point of beginning.

Dated and posted on the ground this 2nd day of December, 2010

Locator(s)



Steve Karolyi

Kenneth Moore

PHOENIX, AZ

2011 FEB - 2 A 11: 47

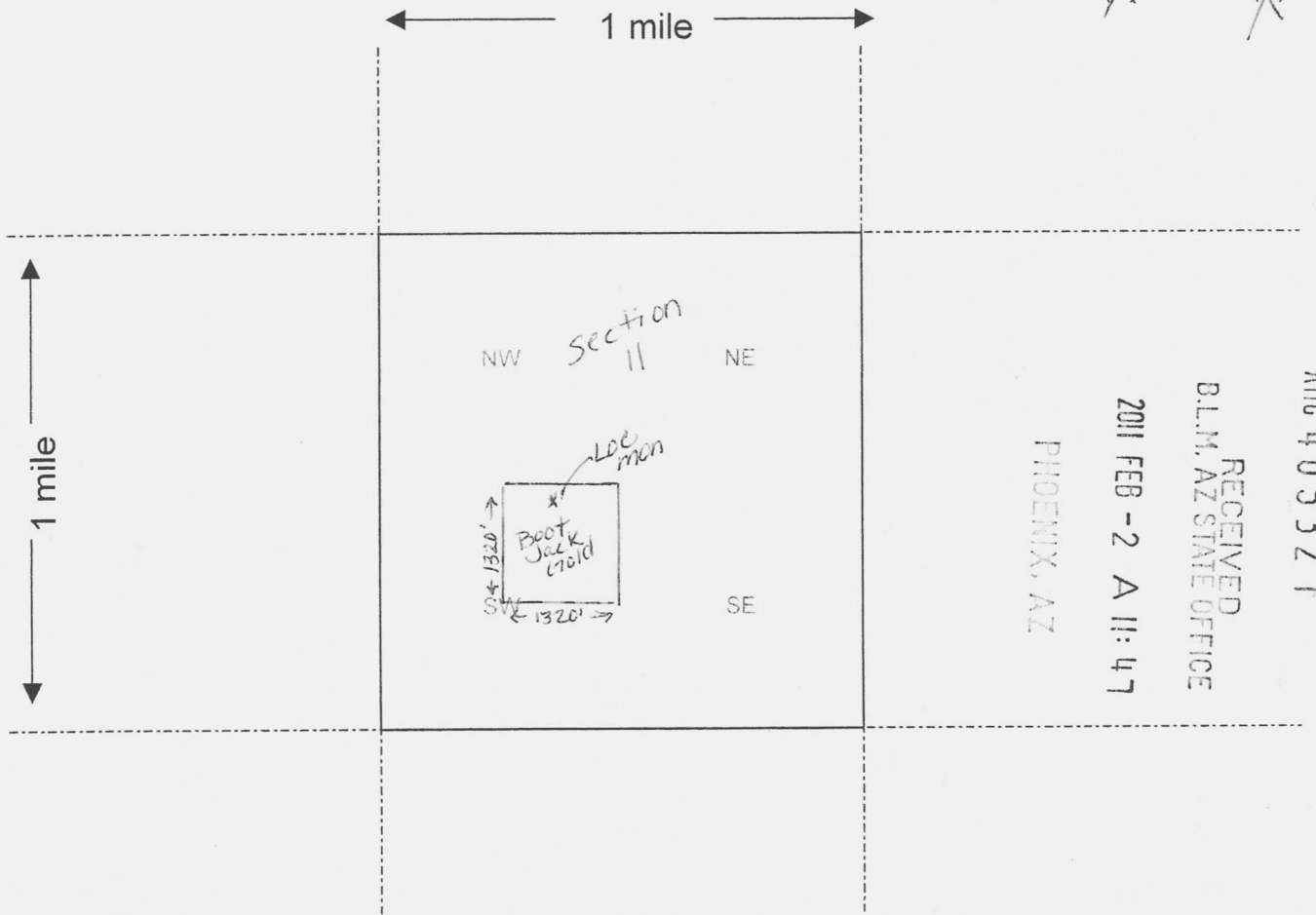
RECEIVED
BLM, AZ STATE OFFICE

AMC 405327

AMC 405327

MINING CLAIM MAP

Lode (X) Placer (X)



AMC 405327

RECEIVED
B.L.M. AZ STATE OFFICE

2011 FEB - 2 A 11: 47

PHOENIX, AZ

Scale: 1" = 2000 feet



1. The above map depicts the Boot Jack hold mining claim, which is located in Section (s) NE 1/4, SW 1/4, 11, Township 5 N, Range 12 W, Gila and Salt River Base and Meridian, La Paz County, Arizona.

2. The type of corner and location monuments used are as follows: 2" x 2" x 4' wood posts with scribed metal tags.

3. The bearings and distances in degrees and feet between claim corners are as depicted on the map.

Form MCF100a
Revised July 2005

When recorded please return to:
Steve Karolyi
P.O. Box 74353
Phoenix, AZ 85087

Location Notice for Association Placer Mining Claim

Notice is hereby given that the undersigned have on this 30th day of November, 2010 located a placer mining claim in La Paz County, State of Arizona.

The name of this claim is the **Bowie** and is situated in the SE ¼ of the NE ¼ Section 33, Township 10N., Range 16W., Gila & Salt River Base and Meridian, Arizona.

The locators of this claim are:

Steve Karolyi and Kenneth Moore


Steve Karolyi
P.O. Box 74353
Phoenix, Az. 85087

The locality of this claim with reference to some natural object or permanent monument and additional information concerning its locality are as follows;

Beginning at a wood post where a copy of this notice is posted: then 50 feet north to the center of the north end line, then 660 feet east to the northeast corner, then 1320 feet south to the southeast corner, then 1320 feet west to the southwest corner, then 1320 feet north to the northwest corner, then 660 feet east to the point of beginning.

Dated and posted on the ground this 30th day of November, 2010

Locator(s)



Steve Karolyi

Kenneth Moore

PHOENIX, AZ

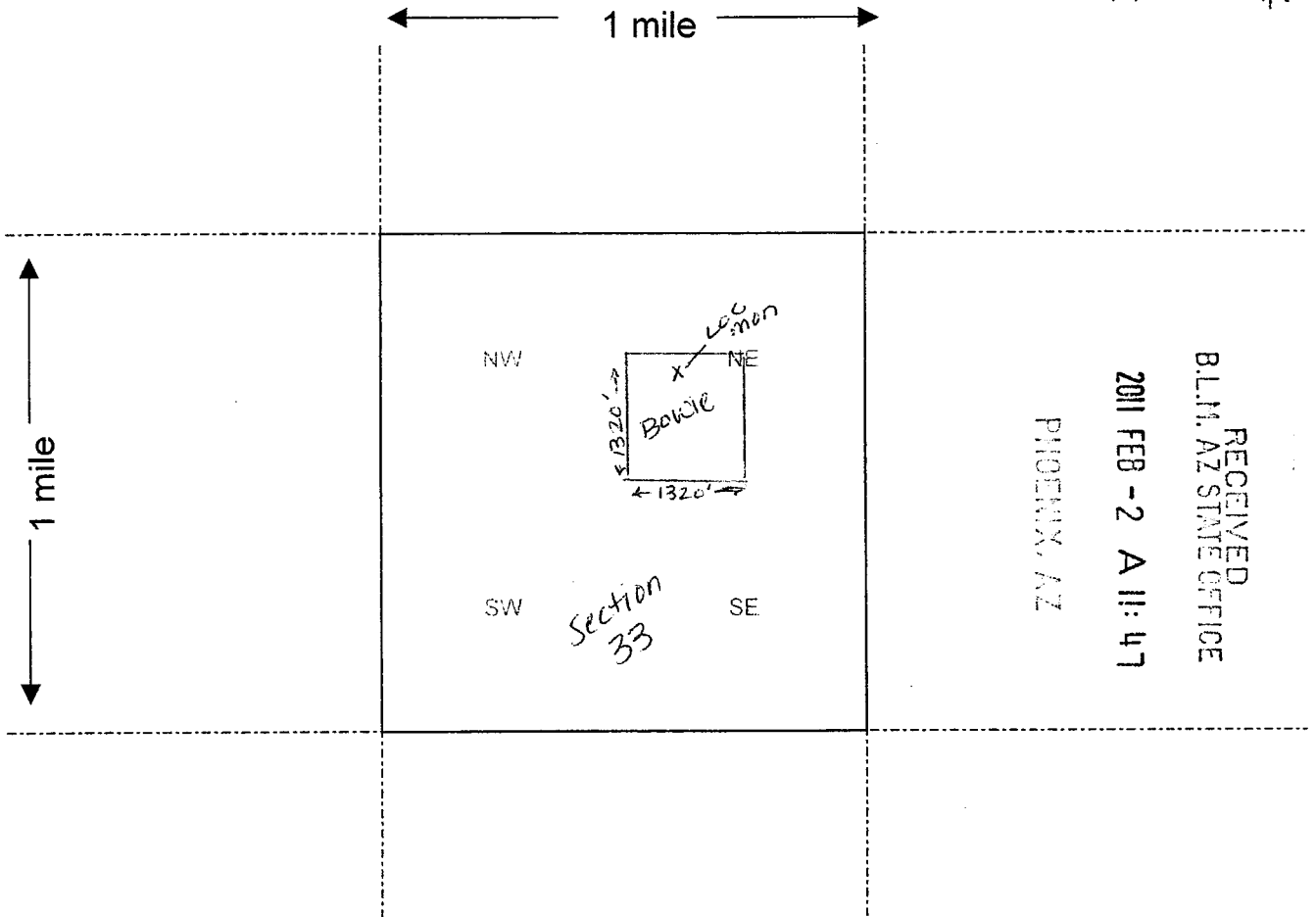
2011 FEB - 2 A 11: 47

RECEIVED
B.L.M. AZ STATE OFFICE

AMC 405328

MINING CLAIM MAP

Lode () Placer (X)



RECEIVED
B.L.M. AZ STATE OFFICE
2011 FEB - 2 A 11: 47
PHOENIX, AZ

Scale: 1" = 2000 feet



AMP 405328

1. The above map depicts the Bowie mining claim, which is located in Section (s) SE 1/4, NE 1/4, 33 Township 10 N, Range 16 W, Gila and Salt River Base and Meridian, La Paz County, Arizona.
2. The type of corner and location monuments used are as follows: 2" x 2" x 4' wood posts with scribed metal tags.
3. The bearings and distances in degrees and feet between claim corners are as depicted on the map.

Form MCF100a
Revised July 2005

When recorded please return to:
Steve Karolyi
P.O Box 74353
Phoenix, AZ 85087

Location Notice for Association Placer Mining Claim

Notice is hereby given that the undersigned have on this 30th day of November, 2010 located a placer mining claim in La Paz County, State of Arizona.

The name of this claim is the **Crocket** and is situated in the SW $\frac{1}{4}$ of the NE $\frac{1}{4}$ Section 33, Township 10N., Range 16W., Gila & Salt River Base and Meridian, Arizona.

The locators of this claim are:

Steve Karolyi and Kenneth Moore



Steve Karolyi
P.O. Box 74353
Phoenix, Az. 85087

The locality of this claim with reference to some natural object or permanent monument and additional information concerning its locality are as follows;

Beginning at a wood post where a copy of this notice is posted: then 50 feet north to the center of the north end line, then 660 feet east to the northeast corner, then 1320 feet south to the southeast corner, then 1320 feet west to the southwest corner, then 1320 feet north to the northwest corner, then 660 feet east to the point of beginning.

Dated and posted on the ground this 30th day of November, 2010

Locator(s)

Steve Karolyi

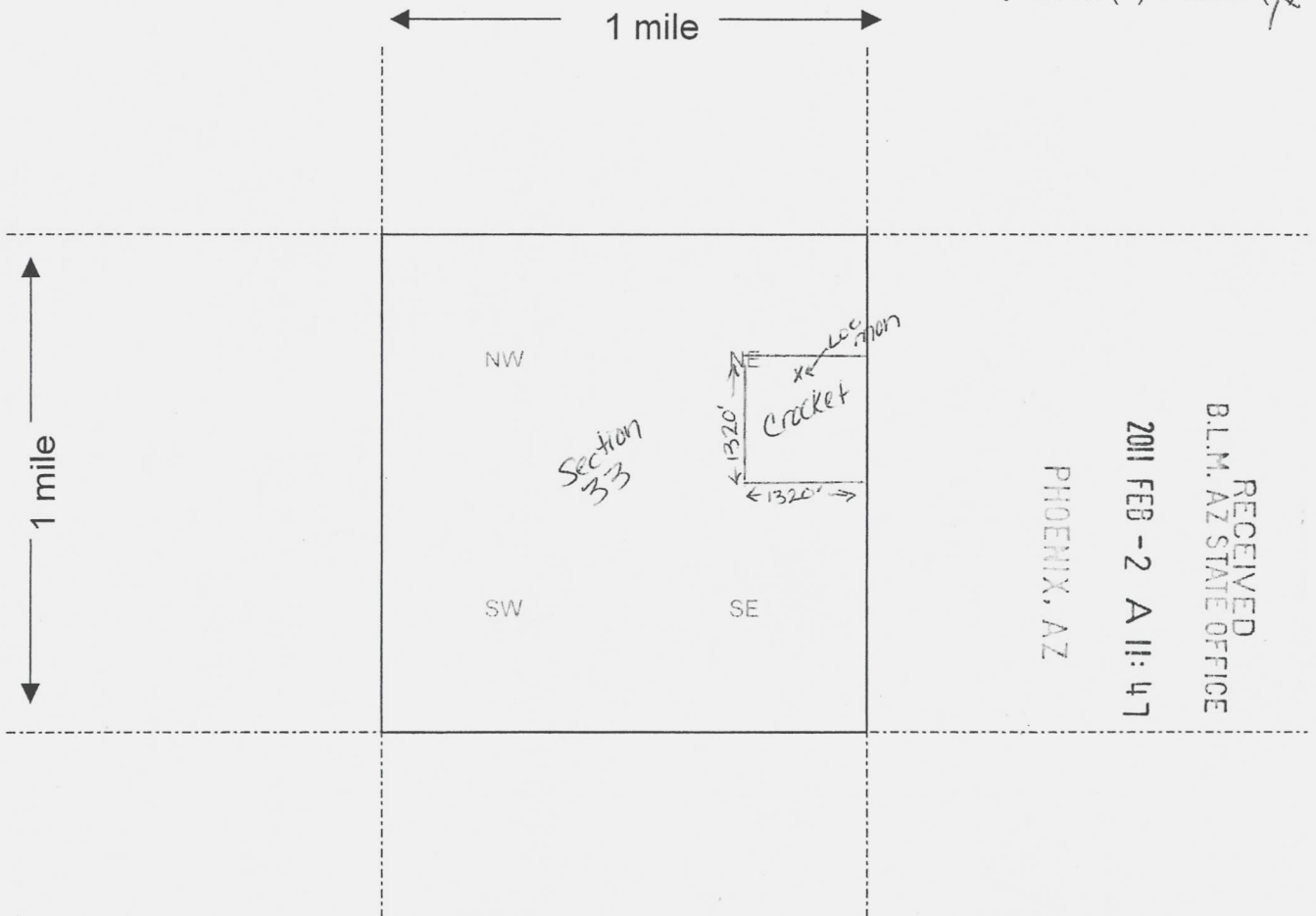
Kenneth Moore

RECEIVED
B.L.M. AZ STATE OFFICE
2011 FEB - 2 A 11: 47
PHOENIX, AZ

AMC 405329

MINING CLAIM MAP

Lode () Placer (X)



RECEIVED
B.L.M. AZ STATE OFFICE
2011 FEB - 2 A 11: 47
PHOENIX, AZ

AMC 405329

Scale : 1" = 2000 feet



1. The above map depicts the Crocket mining claim, which is located in Section (s) 33, Township 10 N, Range 16 W, Gila and Salt River Base and Meridian, La Paz County, Arizona.
2. The type of corner and location monuments used are as follows: 2" x 2" x 4' wood posts with scribed metal tags.
3. The bearings and distances in degrees and feet between claim corners are as depicted on the map.

Form MCF100a
Revised July 2005

When recorded please return to:
Steve Karolyi
P.O Box 74353
Phoenix, AZ 85087

Location Notice for Association Placer Mining Claim

Notice is hereby given that the undersigned have on this 2nd day of December, 2010 located a placer mining claim in La Paz County, State of Arizona.

The name of this claim is the **Eureka Gold** and is situated in the SW $\frac{1}{4}$ of the SW $\frac{1}{4}$, Section 11, Township 5N., Range 12W., Gila & Salt River Base and Meridian, Arizona.

The locators of this claim are:

Steve Karolyi and Kenneth Moore


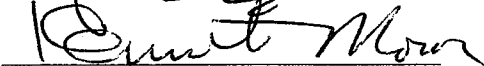
Steve Karolyi
P.O. Box 74353
Phoenix, Az. 85087

The locality of this claim with reference to some natural object or permanent monument and additional information concerning its locality are as follows;

Beginning at a wood post where a copy of this notice is posted: then 50 feet north to the center of the north end line, then 660 feet east to the northeast corner, then 1320 feet south to the southeast corner, then 1320 feet west to the southwest corner, then 1320 feet north to the northwest corner, then 660 feet east to the point of beginning.

Dated and posted on the ground this 2nd day of December, 2010

Locator(s)

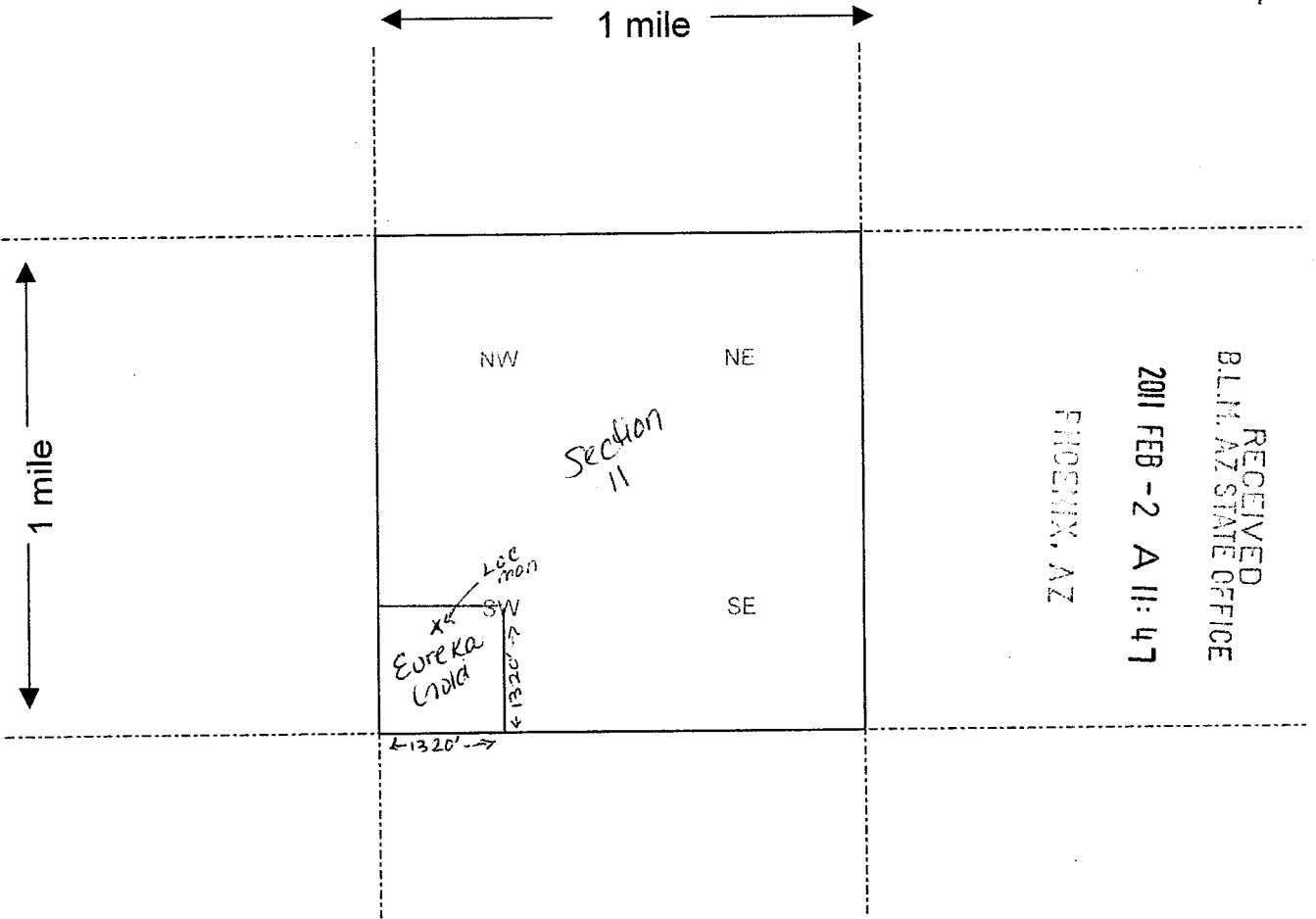
Steve Karolyi

Kenneth Moore

AMC 405330
RECEIVED
B.L.M. AZ STATE OFFICE
2011 FEB -2 A 11:47
PHOENIX, AZ

MINING CLAIM MAP

Lode () Placer (x)



RECEIVED
BLM, AZ STATE OFFICE
2011 FEB - 2 A 11: 47
PHOENIX, AZ

Scale : 1" = 2000 feet



AMC 405330

- The above map depicts the Eureka Lode mining claim, which is located in Section (s) SW¹/₄, SW¹/₄, 11, Township 5 N, Range 12 W, Gila and Salt River Base and Meridian, La Paz County, Arizona.
- The type of corner and location monuments used are as follows: 2" x 2" x 4' wood posts with scribed metal tags.
- The bearings and distances in degrees and feet between claim corners are as depicted on the map.

Form MCF100a
Revised July 2005

When recorded please return to:
Steve Karolyi
P.O Box 74353
Phoenix, AZ 85087

Location Notice for Association Placer Mining Claim

Notice is hereby given that the undersigned have on this 2nd day of December, 2010 located a placer mining claim in La Paz County, State of Arizona.

The name of this claim is the **Free Gold** and is situated in the SE ¼ of the SW ¼, Section 11, Township 5N., Range 12W., Gila & Salt River Base and Meridian, Arizona.

The locators of this claim are:

Steve Karolyi and Kenneth Moore


Steve Karolyi
P.O. Box 74353
Phoenix, Az. 85087

The locality of this claim with reference to some natural object or permanent monument and additional information concerning its locality are as follows;

Beginning at a wood post where a copy of this notice is posted: then 50 feet north to the center of the north end line, then 660 feet east to the northeast corner, then 1320 feet south to the southeast corner, then 1320 feet west to the southwest corner, then 1320 feet north to the northwest corner, then 660 feet east to the point of beginning.

Dated and posted on the ground this 2nd day of December, 2010

Locator(s)



Steve Karolyi

Kenneth Moore

PHOENIX, AZ

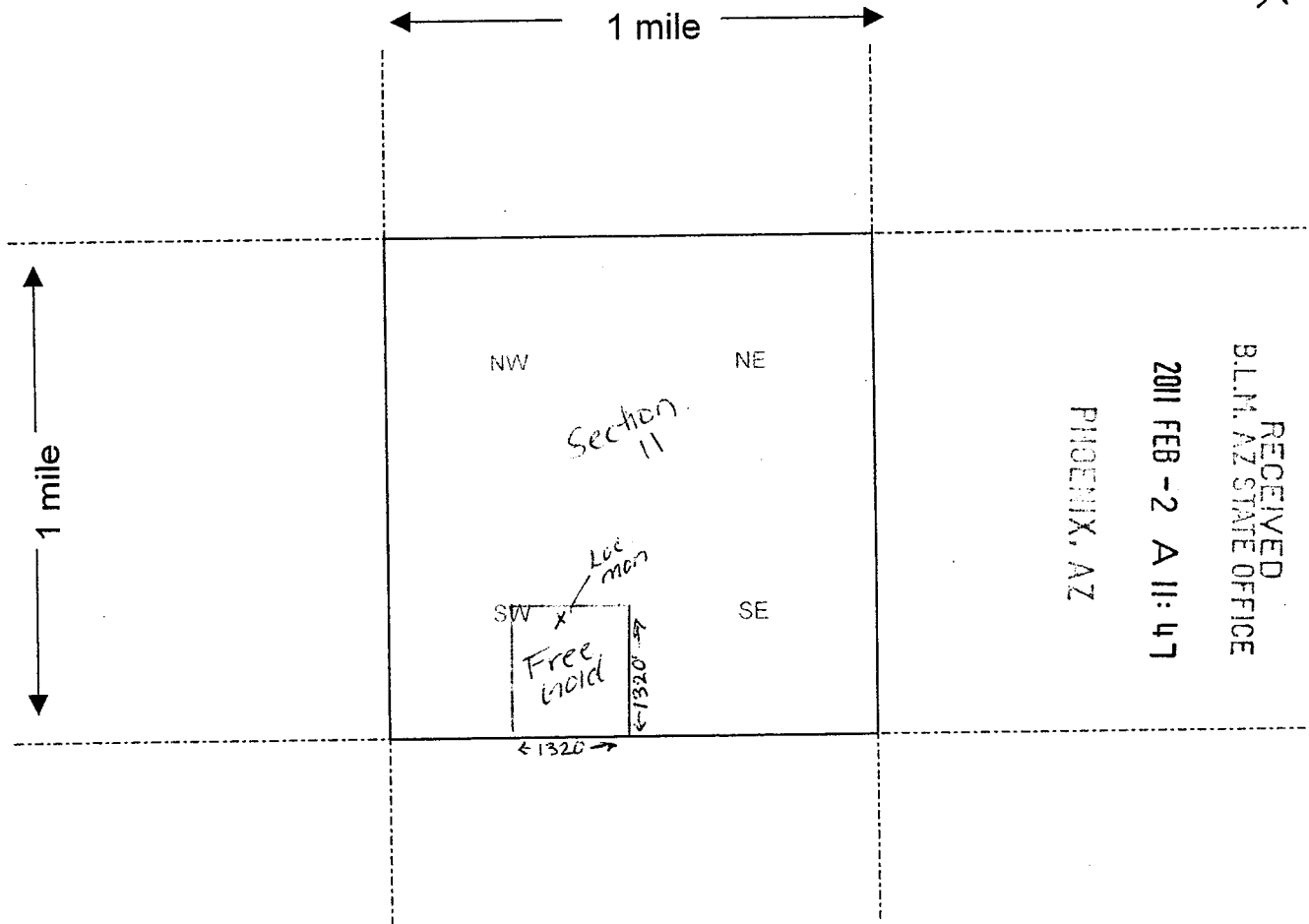
2011 FEB -2 A 11:47

RECEIVED
BLM AZ STATE OFFICE

AMC 405331

MINING CLAIM MAP

Lode () Placer (X)



RECEIVED
B.L.M. AZ STATE OFFICE
2011 FEB -2 A 11:47
PHOENIX, AZ

ANG 405331

Scale : 1" = 2000 feet



1. The above map depicts the Free hold mining claim, which is located in Section (s) SE 1/4, SW 1/4, 11, Township 5 N, Range 12 W, Gila and Salt River Base and Meridian, La Paz County, Arizona.
2. The type of corner and location monuments used are as follows: 2" x 2" x 4' wood posts with scribed metal tags.
3. The bearings and distances in degrees and feet between claim corners are as depicted on the map.

Form MCF100a
Revised July 2005

When recorded please return to:
Steve Karolyi
P.O Box 74353
Phoenix, AZ 85087

Location Notice for Association Placer Mining Claim

Notice is hereby given that the undersigned have on this 2nd day of December, 2010 located a placer mining claim in La Paz County, State of Arizona.

The name of this claim is the **Gold Camp Draw** and is situated in the NW ¼ of the SW ¼, Section 11, Township 5N., Range 12W., Gila & Salt River Base and Meridian, Arizona.

The locators of this claim are:

Steve Karolyi and Kenneth Moore



Steve Karolyi
P.O. Box 74353
Phoenix, Az. 85087

The locality of this claim with reference to some natural object or permanent monument and additional information concerning its locality are as follows;

Beginning at a wood post where a copy of this notice is posted: then 50 feet north to the center of the north end line, then 660 feet east to the northeast corner, then 1320 feet south to the southeast corner, then 1320 feet west to the southwest corner, then 1320 feet north to the northwest corner, then 660 feet east to the point of beginning.

Dated and posted on the ground this 2nd day of December, 2010

Locator(s)

Steve Karolyi

Kenneth Moore

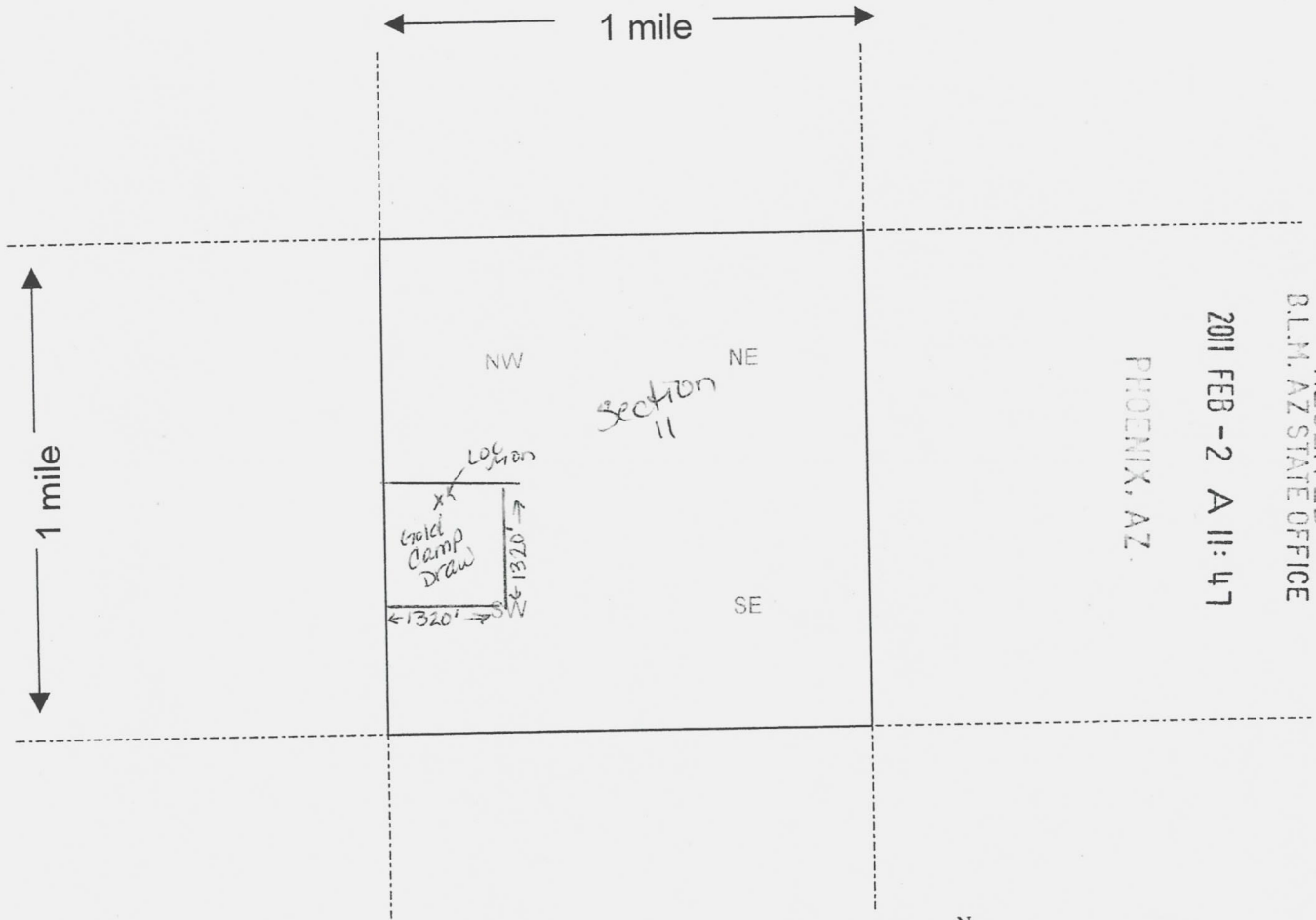
PHOENIX, AZ

2011 FEB -2 A 11:47

ANC 405332
RECEIVED
B.L.M. AZ STATE OFFICE

MINING CLAIM MAP

Lode () Placer (X)



RECEIVED
B.L.M. AZ STATE OFFICE
2011 FEB - 2 A 11: 47
PHOENIX, AZ.

AMC 405332

Scale : 1" = 2000 feet

1. The above map depicts the Gold Camp Draw mining claim, which is located in Section (s) NW 1/4, SW 1/4, 11, Township 5 N, Range 12 W, Gila and Salt River Base and Meridian, La Paz County, Arizona.
2. The type of corner and location monuments used are as follows: 2" x 2" x 4' wood posts with scribed metal tags.
3. The bearings and distances in degrees and feet between claim corners are as depicted on the map.

Form MCF100a
Revised July 2005

When recorded please return to:
Steve Karolyi
P.O Box 74353
Phoenix, AZ 85087

Location Notice for Association Placer Mining Claim

Notice is hereby given that the undersigned have on this 2nd day of December, 2010 located a placer mining claim in La Paz County, State of Arizona.

The name of this claim is the **Gold Ledge** and is situated in the SW ¼ of the SE ¼, Section 1, Township 5N., Range 12W., Gila & Salt River Base and Meridian, Arizona.

The locators of this claim are:

Steve Karolyi and Kenneth Moore


Steve Karolyi
P.O. Box 74353
Phoenix, Az. 85087

The locality of this claim with reference to some natural object or permanent monument and additional information concerning its locality are as follows;

Beginning at a wood post where a copy of this notice is posted: then 50 feet north to the center of the north end line, then 660 feet east to the northeast corner, then 1320 feet south to the southeast corner, then 1320 feet west to the southwest corner, then 1320 feet north to the northwest corner, then 660 feet east to the point of beginning.

Dated and posted on the ground this 2nd day of December, 2010

Locator(s)



Steve Karolyi

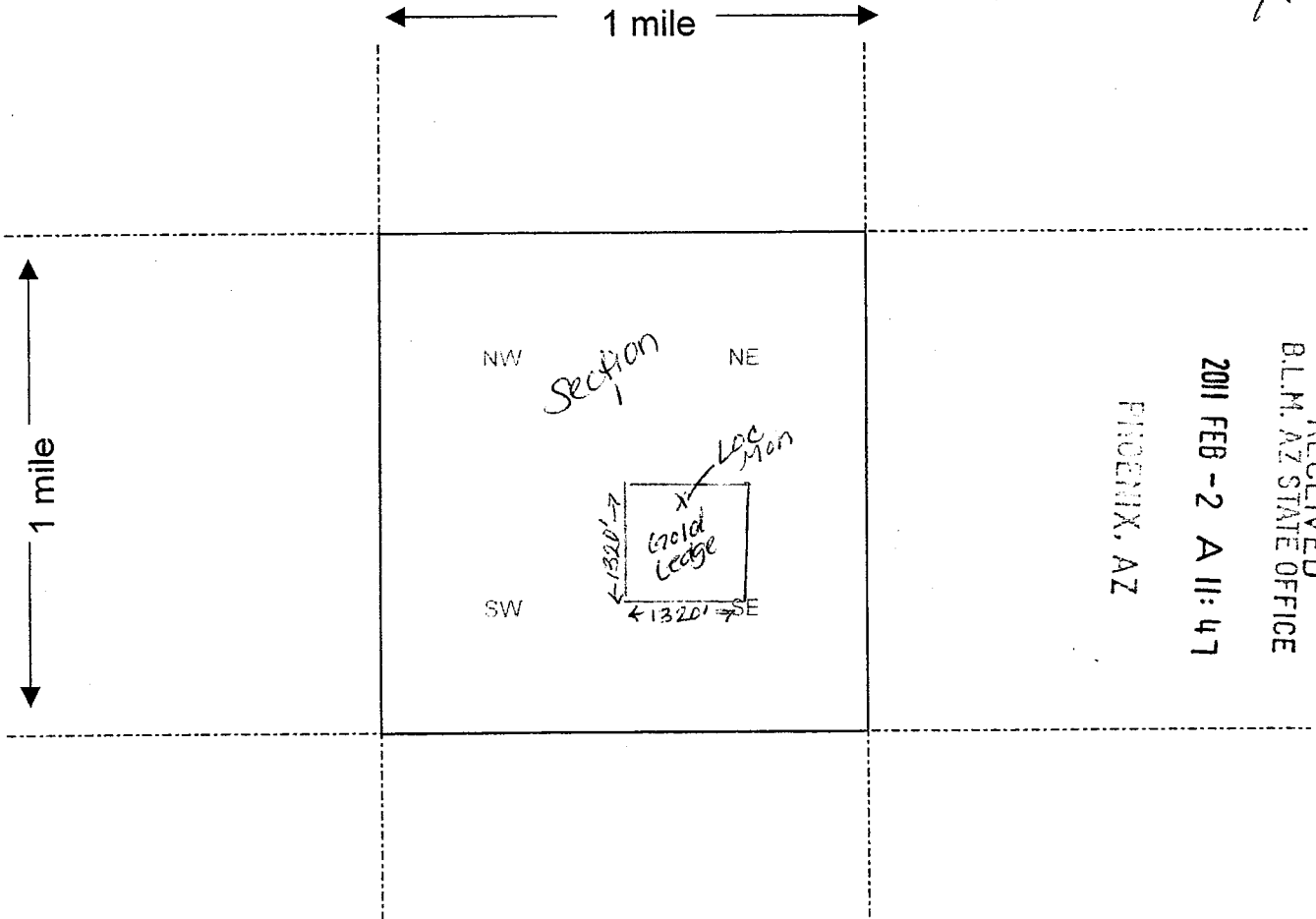
Kenneth Moore

RECEIVED
B.L.M. AZ STATE OFFICE
2011 FEB - 2 A 11: 47
PHOENIX, AZ

AMC 405333

MINING CLAIM MAP

Lode () Placer (X)



RECEIVED
 B.L.M. AZ STATE OFFICE
 2011 FEB - 2 A 11: 47
 PHOENIX, AZ

Scale : 1" = 2000 feet



AMC 405333

1. The above map depicts the Gold Ledge mining claim, which is located in Section (s) SW 1/4, SE 1/4, 1, Township 5 N, Range 12 W, Gila and Salt River Base and Meridian, La Paz County, Arizona.
2. The type of corner and location monuments used are as follows: 2" x 2" x 4' wood posts with scribed metal tags.
3. The bearings and distances in degrees and feet between claim corners are as depicted on the map.

Form MCF100a
 Revised July 2005

When recorded please return to:
Steve Karolyi
P.O. Box 74353
Phoenix, AZ 85087

Location Notice for Association Placer Mining Claim

Notice is hereby given that the undersigned have on this 2nd day of December, 2010 located a placer mining claim in La Paz County, State of Arizona.

The name of this claim is the **Gold Rock Wash** and is situated in the SE ¼ of the SE ¼, Section 11, Township 5N., Range 12W., Gila & Salt River Base and Meridian, Arizona.

The locators of this claim are:

Steve Karolyi and Kenneth Moore


Steve Karolyi
P.O. Box 74353
Phoenix, Az. 85087

The locality of this claim with reference to some natural object or permanent monument and additional information concerning its locality are as follows;

Beginning at a wood post where a copy of this notice is posted: then 50 feet north to the center of the north end line, then 660 feet east to the northeast corner, then 1320 feet south to the southeast corner, then 1320 feet west to the southwest corner, then 1320 feet north to the northwest corner, then 660 feet east to the point of beginning.

Dated and posted on the ground this 2nd day of December, 2010

Locator(s)



Steve Karolyi

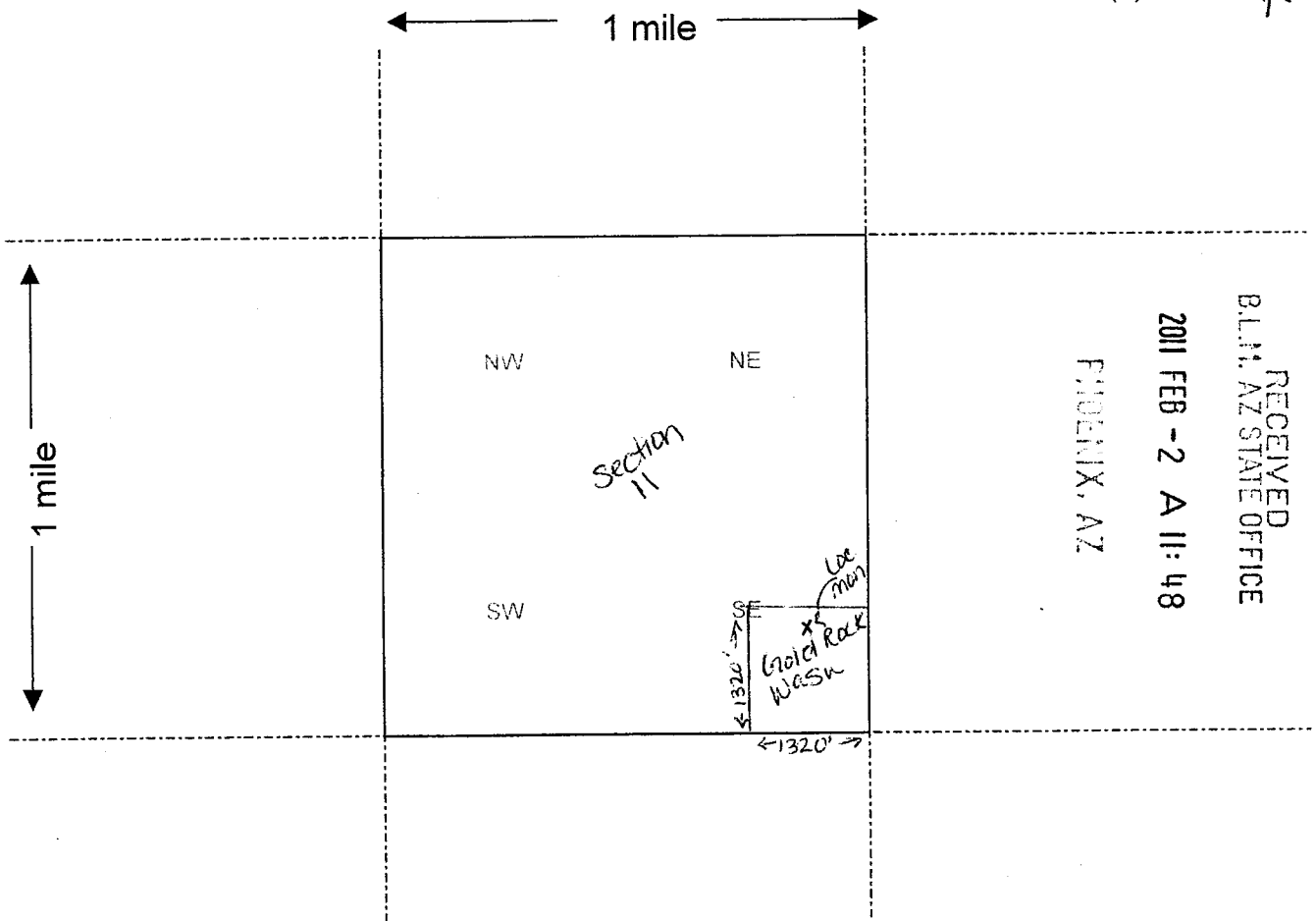
Kenneth Moore

RECEIVED
B.L.H. AZ STATE OFFICE
2011 FEB - 2 A 11: 48
PHOENIX, AZ

AMC 405334

MINING CLAIM MAP

Lode () Placer (X)



RECEIVED
B.L.M., AZ STATE OFFICE
2011 FEB - 2 A 11: 48
PHOENIX, AZ

Scale: 1" = 2000 feet



AMC 405334

- The above map depicts the Gold Rock Wash mining claim, which is located in Section (s) SE 1/4, SE 1/4, 11, Township 5 N, Range 12 W, Gila and Salt River Base and Meridian, La Paz County, Arizona.
- The type of corner and location monuments used are as follows: 2" x 2" x 4' wood posts with scribed metal tags.
- The bearings and distances in degrees and feet between claim corners are as depicted on the map.

Form MCF100a
Revised July 2005

When recorded please return to:
Steve Karolyi
P.O. Box 74353
Phoenix, AZ 85087

Location Notice for Association Placer Mining Claim

Notice is hereby given that the undersigned have on this 2nd day of December, 2010 located a placer mining claim in La Paz County, State of Arizona.

The name of this claim is the **Golden Spur** and is situated in the NE ¼ of the SE ¼, Section 11, Township 5N., Range 12W., Gila & Salt River Base and Meridian, Arizona.

The locators of this claim are:

Steve Karolyi and Kenneth Moore


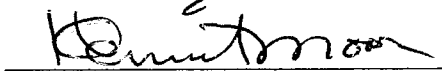
Steve Karolyi
P.O. Box 74353
Phoenix, Az. 85087

The locality of this claim with reference to some natural object or permanent monument and additional information concerning its locality are as follows;

Beginning at a wood post where a copy of this notice is posted: then 50 feet north to the center of the north end line, then 660 feet east to the northeast corner, then 1320 feet south to the southeast corner, then 1320 feet west to the southwest corner, then 1320 feet north to the northwest corner, then 660 feet east to the point of beginning.

Dated and posted on the ground this 2nd day of December, 2010

Locator(s)

Steve Karolyi

Kenneth Moore

PHOENIX, AZ

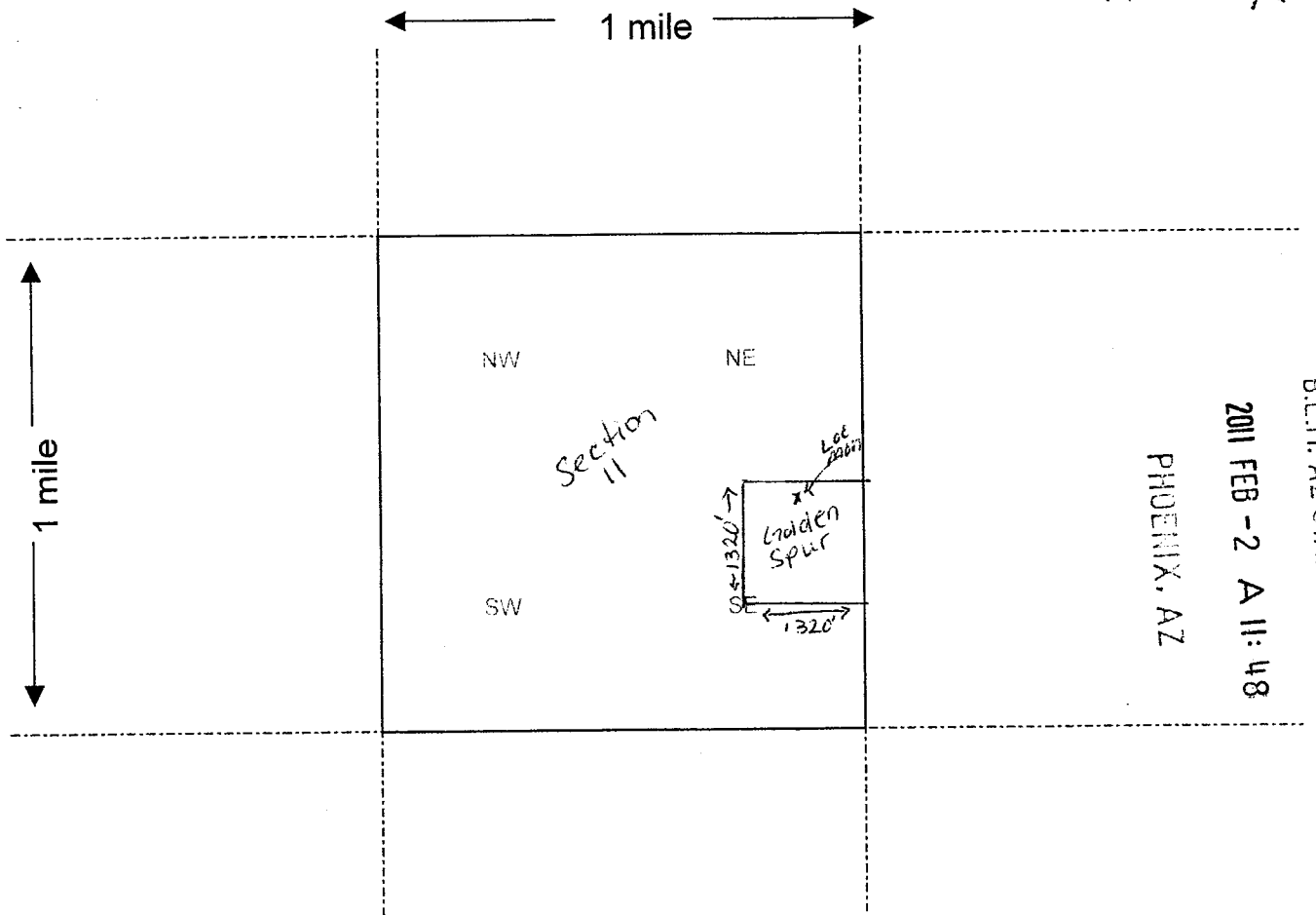
2011 FEB -2 A 11: 48

RECEIVED
BLM, AZ STATE OFFICE

AMC 405335

MINING CLAIM MAP

Lode () Placer (X)



RECEIVED
BLM, AZ STATE OFFICE
2011 FEB - 2 A 11: 48
PHOENIX, AZ

AMC 405335

Scale : 1" = 2000 feet



- The above map depicts the Golden Spur mining claim, which is located in Section (s) NE 1/4, SE 1/4, 11, Township 5 N, Range 12 W, Gila and Salt River Base and Meridian, La Paz County, Arizona.
- The type of corner and location monuments used are as follows: 2" x 2" x 4' wood posts with scribed metal tags.
- The bearings and distances in degrees and feet between claim corners are as depicted on the map.

Form MCF100a
Revised July 2005

When recorded please return to:
Steve Karolyi
P.O Box 74353
Phoenix, AZ 85087

Location Notice for Association Placer Mining Claim

Notice is hereby given that the undersigned have on this 30th day of November, 2010 located a placer mining claim in La Paz County, State of Arizona.

The name of this claim is the **Houston** and is situated in the NE $\frac{1}{4}$ of the NE $\frac{1}{4}$ Section 33, Township 10N., Range 16W., Gila & Salt River Base and Meridian, Arizona.

The locators of this claim are:

Steve Karolyi and Kenneth Moore



Steve Karolyi
P.O. Box 74353
Phoenix, Az. 85087

The locality of this claim with reference to some natural object or permanent monument and additional information concerning its locality are as follows;

Beginning at a wood post where a copy of this notice is posted: then 50 feet north to the center of the north end line, then 660 feet east to the northeast corner, then 1320 feet south to the southeast corner, then 1320 feet west to the southwest corner, then 1320 feet north to the northwest corner, then 660 feet east to the point of beginning.

Dated and posted on the ground this 30th day of November, 2010

Locator(s)

Steve Karolyi

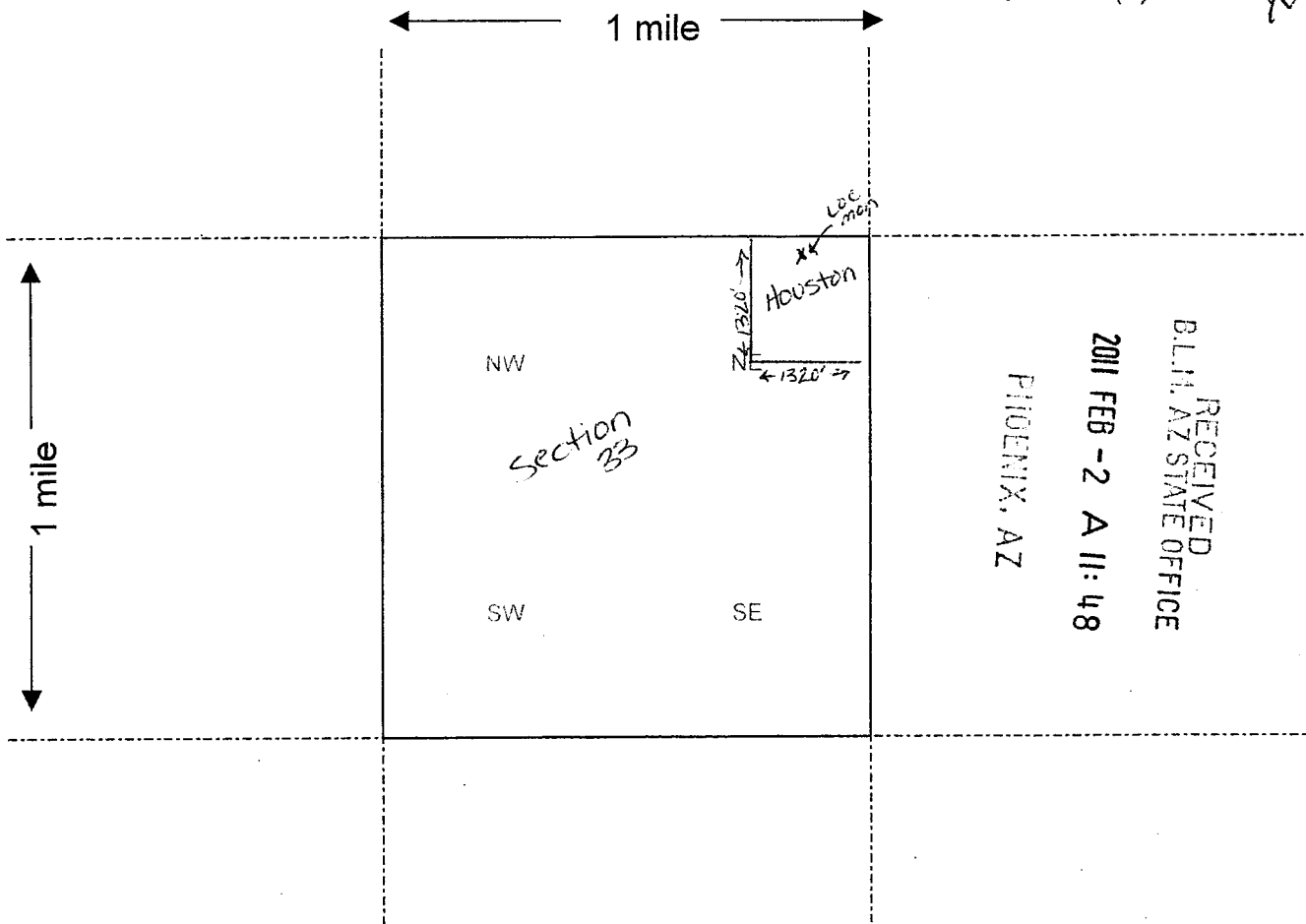
Kenneth Moore

RECEIVED
BLM, AZ STATE OFFICE
2011 FEB - 2 A 11: 48
PHOENIX, AZ

AMC 405336

MINING CLAIM MAP

Lode () Placer (X)



RECEIVED
B.L.H. AZ STATE OFFICE
2011 FEB - 2 A 11: 48
PHOENIX, AZ

Scale : 1" = 2000 feet



AMC 40533b

- The above map depicts the Houston mining claim, which is located in Section (s) NE 1/4, NE 1/4, 33, Township 10 N, Range 16 W, Gila and Salt River Base and Meridian, La Paz County, Arizona.
- The type of corner and location monuments used are as follows: 2" X 2" X 4' wood posts with scribed metal tags.
- The bearings and distances in degrees and feet between claim corners are as depicted on the map.

Form MCF100a
Revised July 2005

When recorded please return to:
Steve Karolyi
P.O Box 74353
Phoenix, AZ 85087

Location Notice for Association Placer Mining Claim

Notice is hereby given that the undersigned have on this 2nd day of December, 2010 located a placer mining claim in La Paz County, State of Arizona.

The name of this claim is the **Mineral Wash Gold** and is situated in the SW ¼ of the SE ¼, Section 11, Township 5N., Range 12W., Gila & Salt River Base and Meridian, Arizona.

The locators of this claim are:

Steve Karolyi and Kenneth Moore


Steve Karolyi
P.O. Box 74353
Phoenix, Az. 85087

The locality of this claim with reference to some natural object or permanent monument and additional information concerning its locality are as follows;

Beginning at a wood post where a copy of this notice is posted: then 50 feet north to the center of the north end line, then 660 feet east to the northeast corner, then 1320 feet south to the southeast corner, then 1320 feet west to the southwest corner, then 1320 feet north to the northwest corner, then 660 feet east to the point of beginning.

Dated and posted on the ground this 2nd day of December, 2010

Locator(s)



Steve Karolyi

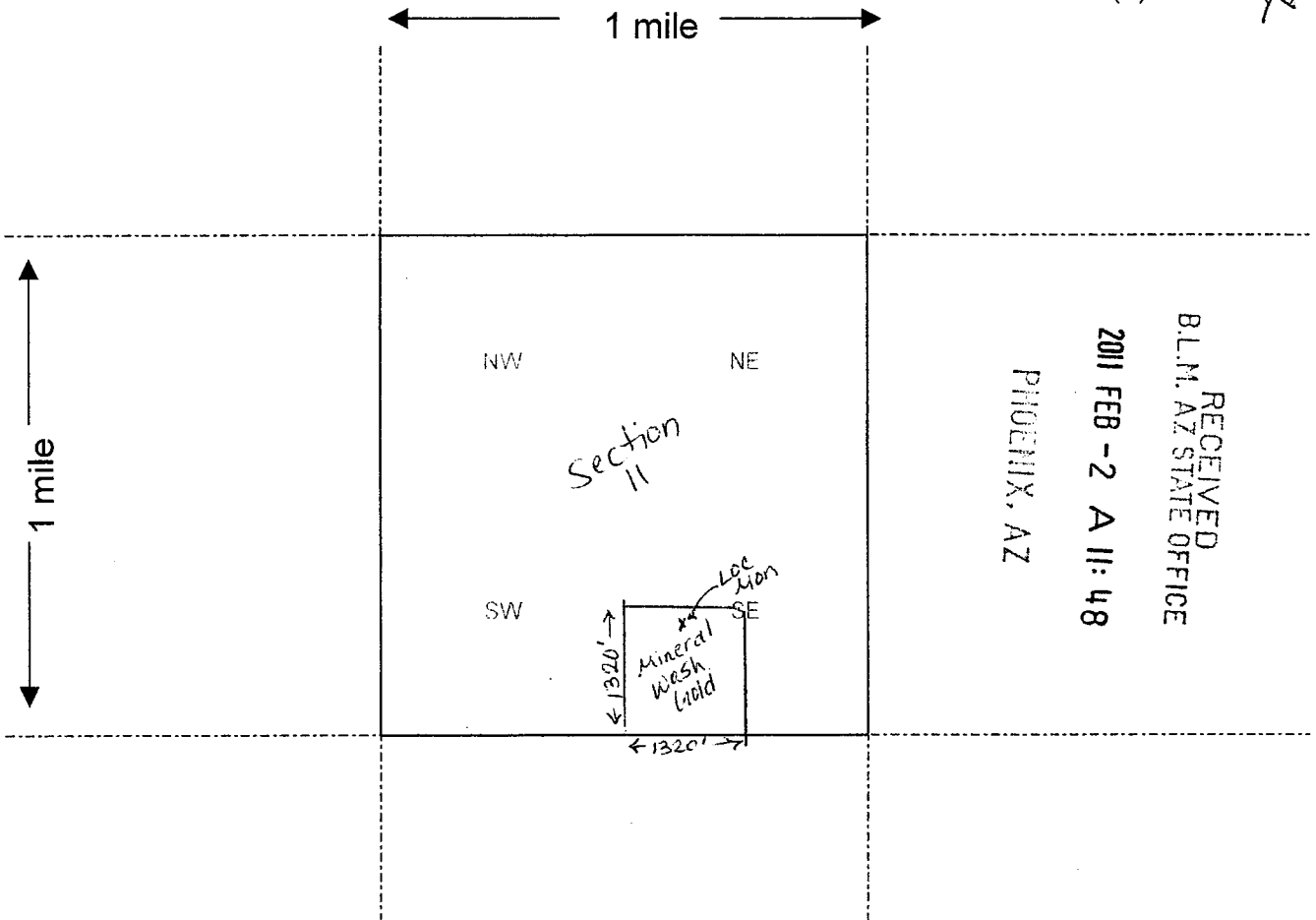
Kenneth Moore

RECEIVED
B.L.M. AZ STATE OFFICE
2011 FEB - 2 A 11: 48
PHOENIX, AZ

AMC 405337

MINING CLAIM MAP

Lode () Placer



RECEIVED
B.L.M. AZ STATE OFFICE
2011 FEB - 2 A 11: 48
PHOENIX, AZ

Scale : 1" = 2000 feet



- The above map depicts the Mineral Wash Claim mining claim, which is located in Section (s) SW 1/4, SE 1/4, 11, Township 5 N, Range 12 W, Gila and Salt River Base and Meridian, La Paz County, Arizona.
- The type of corner and location monuments used are as follows: 2" x 2" x 4' wood posts with scribed metal tags.
- The bearings and distances in degrees and feet between claim corners are as depicted on the map.

Form MCF100a
Revised July 2005

This form is available from the **Arizona Department of Mines & Mineral Resources** and may be reproduced.

AMC 405337

When recorded please return to:
Steve Karolyi
P.O Box 74353
Phoenix, AZ 85087

Location Notice for Association Placer Mining Claim

Notice is hereby given that the undersigned have on this 2nd day of December, 2010 located a placer mining claim in La Paz County, State of Arizona.

The name of this claim is the **Nugget Canyon Gold** and is situated in the NW ¼ of the SE ¼, Section 11, Township 5N., Range 12W., Gila & Salt River Base and Meridian, Arizona.

The locators of this claim are:

Steve Karolyi and Kenneth Moore


Steve Karolyi
P.O. Box 74353
Phoenix, Az. 85087

The locality of this claim with reference to some natural object or permanent monument and additional information concerning its locality are as follows;

Beginning at a wood post where a copy of this notice is posted: then 50 feet north to the center of the north end line, then 660 feet east to the northeast corner, then 1320 feet south to the southeast corner, then 1320 feet west to the southwest corner, then 1320 feet north to the northwest corner, then 660 feet east to the point of beginning.

Dated and posted on the ground this 2nd day of December, 2010

Locator(s)



Steve Karolyi

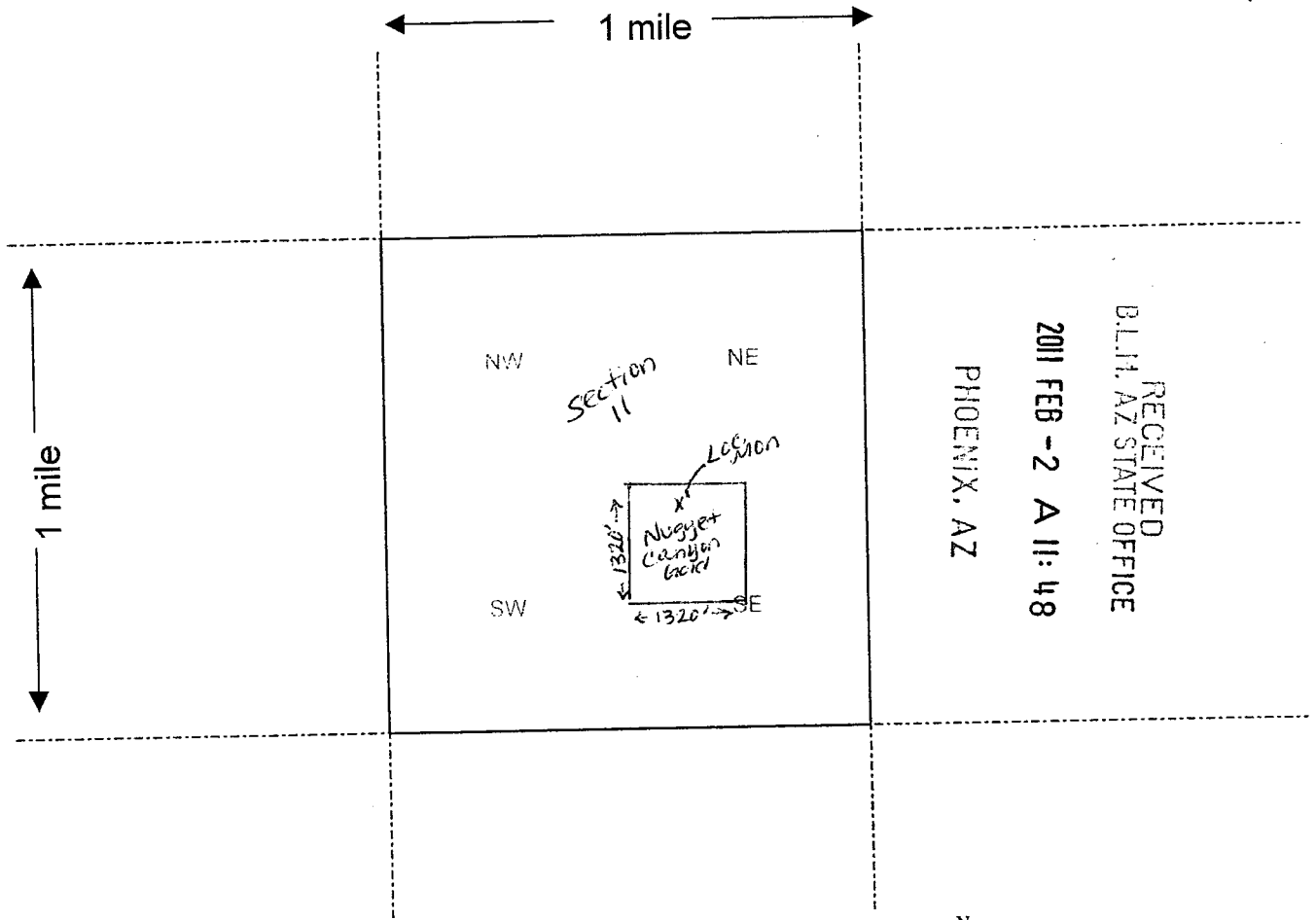
Kenneth Moore

RECEIVED
B.L.M. AZ STATE OFFICE
2011 FEB -2 A 11:48
PHOENIX, AZ

AMC 405338

MINING CLAIM MAP

Lode () Placer (X)



RECEIVED
B.L.H. AZ STATE OFFICE
2011 FEB - 2 A 11: 48
PHOENIX, AZ

Scale : 1" = 2000 feet



1. The above map depicts the Nugget Canyon tract mining claim, which is located in Section (s) NW 1/4, SE 1/4, 11, Township 5 N, Range 12 W, Gila and Salt River Base and Meridian, La Paz County, Arizona.
2. The type of corner and location monuments used are as follows: 2" x 2" x 4' wood posts with scribed metal tags.
3. The bearings and distances in degrees and feet between claim corners are as depicted on the map.

Form MCF100a
Revised July 2005

This form is available from the **Arizona Department of Mines & Mineral Resources** and may be reproduced.

AMC 405338

When recorded please return to:
Steve Karolyi
P.O Box 74353
Phoenix, AZ 85087

Location Notice for Association Placer Mining Claim

Notice is hereby given that the undersigned have on this 30th day of November, 2010 located a placer mining claim in La Paz County, State of Arizona.

The name of this claim is the **Travis** and is situated in the NW ¼ of the NE ¼ Section 33, Township 10N., Range 16W., Gila & Salt River Base and Meridian, Arizona.

The locators of this claim are:

Steve Karolyi and Kenneth Moore



Steve Karolyi
P.O. Box 74353
Phoenix, Az. 85087

The locality of this claim with reference to some natural object or permanent monument and additional information concerning its locality are as follows;

Beginning at a wood post where a copy of this notice is posted: then 50 feet north to the center of the north end line, then 660 feet east to the northeast corner, then 1320 feet south to the southeast corner, then 1320 feet west to the southwest corner, then 1320 feet north to the northwest corner, then 660 feet east to the point of beginning.

Dated and posted on the ground this 30th day of November, 2010

Locator(s)

Steve Karolyi

Kenneth Moore

PHOENIX, AZ

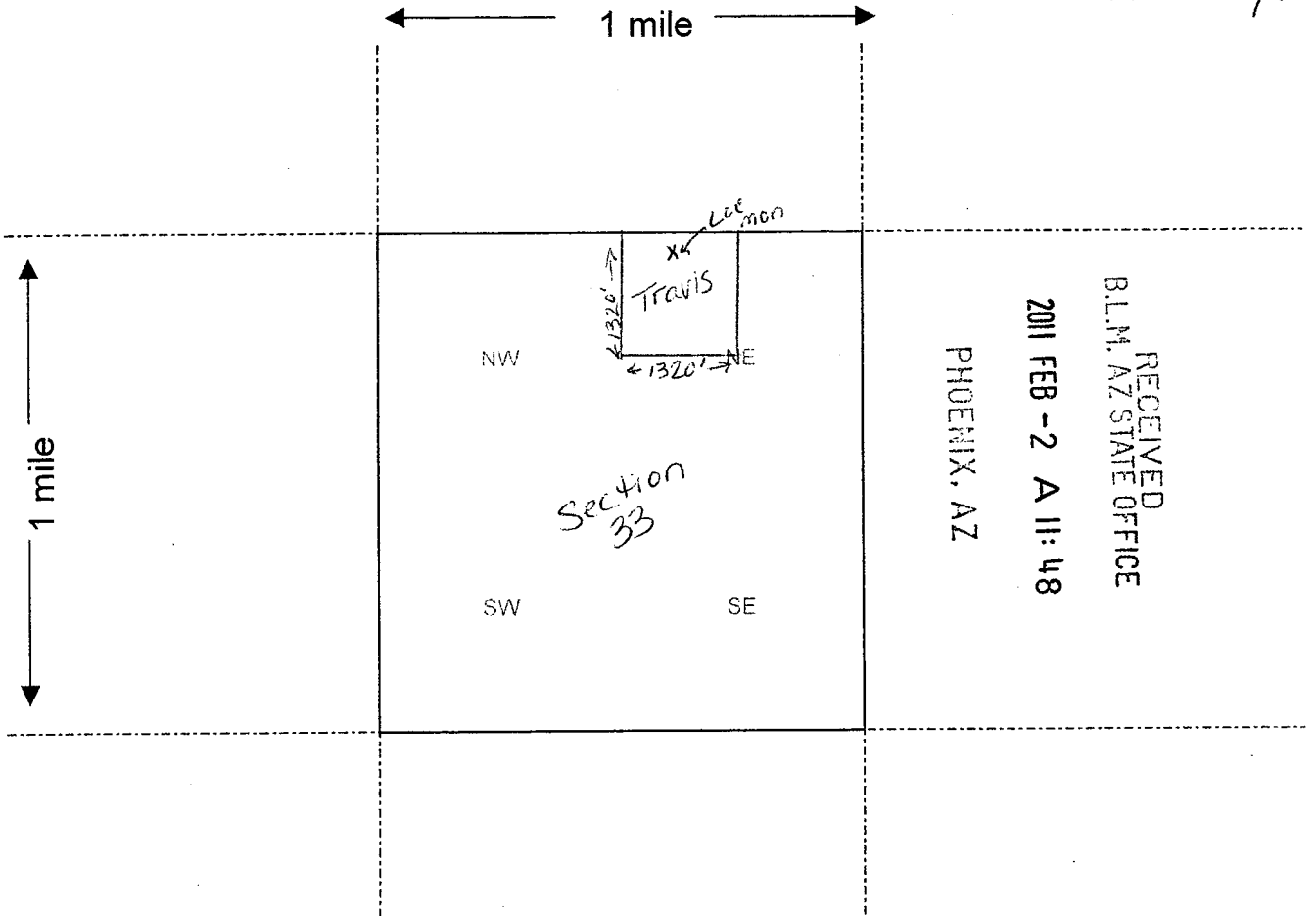
2011 FEB - 2 A 11: 48

RECEIVED
B.L.M. AZ STATE OFFICE

AMG 405339

MINING CLAIM MAP

Lode () Placer (X)



Scale: 1" = 2000 feet



405339

1. The above map depicts the Travis mining claim, which is located in Section (s) NW 1/4, NE 1/4, 33, Township 10 N, Range 11e W, Gila and Salt River Base and Meridian, La Paz County, Arizona.
2. The type of corner and location monuments used are as follows: 2" x 2" x 4' wood posts with scribed metal tags.
3. The bearings and distances in degrees and feet between claim corners are as depicted on the map.

Form MCF100a
Revised July 2005

Input Parameters for Geographic Report with Land

System Id = CR

Admin State = AZ

Geo State =

Casetype Begins With

Case Disp Txt = AUTHORIZED, CANCELLED, EXPIRED, PENDING, REJECTED, RELINQUISHED, VOID, WITHDRAWN

Mer Twp Rng = 14 0050N 0120W

Section = 011, 999

Mtrs =

Commodity =

Commodity Txt =

Pending Org =

Pend Org Decode =

Total Rows Returned: 0

DEPARTMENT OF INTERIOR
BUREAU OF LAND MANAGEMENT

Input Parameters for Geographic Report with Land

System Id = CR

Admin State = AZ

Geo State =

Casetype Begins With

Case Disp Txt = AUTHORIZED, PENDING, WITHDRAWN

Mer Twp Rng =

Section =

Mtrs = 14 0100N 0160W 033, 14 0100N 0160W 034, 14 0100N 0160W 999

Commodity =

Commodity Txt =

Pending Org =

Pend Org Decode =

Total Rows Returned: 1

RUN TIME: 12:59 PM

UNITED STATES DEPARTMENT OF INTERIOR
BUREAU OF LAND MANAGEMENT
GEOGRAPHIC REPORT WITH LAND
Sorted by Serial Number

RUN DATE: 05/11/2011
Page 1 of 1

Serial Number: AZAR 0031043
Total Case Acres: 60.610

<u>Casetype</u>	<u>Case Disp</u>				<u>Sect</u>	<u>Sur Typ</u>	<u>Sur Num</u>	<u>Suff</u>	<u>Subdivision</u>	<u>Act Pend</u>
288100	AUTHORIZED	14	0100N	0160W	034	ALIQ			SE;	